



Comhairle Contae Mhaigh Eo  
Mayo County Council

# VOLUME 4

## Supporting Documentation

### Record of Protected Structures





VOLUME 4  
**SUPPORTING DOCUMENTATION**





## Appendix IV Record of Protected Structures

The list of structures on the Record of Protected Structures (RPS) for County Mayo is comprised of the RPS prepared for the County area and that prepared for the individual towns of Castlebar, Ballina & Westport. Collectively all form the Record of Protected Structures for Mayo.

\*For ease of use, the RPS for the County area is listed first, followed by the RPS listing for each of the aforementioned towns - Ballina, Castlebar and Westport.

### Mayo County Area

(transferred from the Mayo County Development Plan 2014-2020 as extended)

Code/Area	RPS Ref. No	Structure	Location/Address
County Area	0125	Achill Sound RC Church	Achill Island
County Area	0200	Valley House	Achill Island
County Area	0201	The Deserted Village	Achill Island
County Area	0202	St. Thomas' C of I	Achill Island
County Area	0203	Former Coastguard Station	Achill Island
County Area	0001	Catholic Church	Balla
County Area	0217	Reservoir	Balla
County Area	0007	Belleek Mausoleum	Ballina Area
County Area	0015	Rappa Castle	Ballina Area
County Area	0147	Mount Falcon	Ballina Area
County Area	0148	Barnfield House	Ballina Area
County Area	0184	Coolcran Cottage	Ballina Area
County Area	0185	Knocksbarret	Ballina Area
County Area	0186	Crofton Park	Ballina Area
County Area	0055	St. Joseph's RCC	Ballindine & Ballindine Area
County Area	0059	Ballyglass House	Ballindine & Ballindine Area
County Area	0100	The Heath	Ballindine & Ballindine Area
County Area	0009	Lough Mask Castle	Ballinrobe Area
County Area	0012	Burke's Tower House	Ballinrobe Area
County Area	0013	Castlecarr Tower House	Ballinrobe Area
County Area	0022	Moorehall	Ballinrobe Area
County Area	0060	Cloonagashel Hse	Ballinrobe Area
County Area	0061	Liskilleen Hse	Ballinrobe Area
County Area	0062	Cloonee/Lake View	Ballinrobe Area
County Area	0063	Springvale Mill	Ballinrobe Area
County Area	0064	Curramore Hse	Ballinrobe Area
County Area	0090	Annie's Bridge, Ballygarries	Ballinrobe Area
County Area	0065	Creagh House	Ballinrobe Town
County Area	0066	Bank of Ireland	Ballinrobe Town
County Area	0067	James Crosby	Ballinrobe Town

County Area	0068	Allied Irish Bank	Ballinrobe Town
County Area	0069	Valkenburg Hotel	Ballinrobe Town
County Area	0070	Teresa Mullins	Ballinrobe Town
County Area	0071	Credit Union	Ballinrobe Town
County Area	0072	Peter Hughes	Ballinrobe Town
County Area	0073	St. Mary's Curates Hse	Ballinrobe Town
County Area	0074	St. Mary's Parochial Hse	Ballinrobe Town
County Area	0075	St. Mary's RCC	Ballinrobe Town
County Area	0076	Cranmore Hse	Ballinrobe Town
County Area	0077	Library	Ballinrobe Town
County Area	0078	Stone House	Ballinrobe Town
County Area	0079	Market Hse	Ballinrobe Town
County Area	0080	Kennys Mill	Ballinrobe Town
County Area	0081	Ballinrobe House	Ballinrobe Town
County Area	0082	St. Colman's NS	Ballinrobe Town
County Area	0083	Ulster Bank	Ballinrobe Town
County Area	0084	Hilltop/Art O'Neills	Ballinrobe Town
County Area	0085	JJ Hessions	Ballinrobe Town
County Area	0086	Attached Stone Hse	Ballinrobe Town
County Area	0087	Convent of Mercy	Ballinrobe Town
County Area	0088	Old RCC	Ballinrobe Town
County Area	0089	Former Workhouse	Ballinrobe Town
County Area	0234	Cranmore House Gate Lodge	Ballinrobe Town
County Area	0235	Townhouse (Solicitors)	Ballinrobe Town
County Area	0236	Fitzpatrick's Public House	Ballinrobe Town
County Area	0237	Credit Union, Main Street	Ballinrobe Town
County Area	0239	Military Barracks	Ballinrobe Town
County Area	0240	Ballinrobe Abbey	Ballinrobe Town
County Area	0241	Weigh Bridge, Cornmarket	Ballinrobe Town
County Area	0242	Former Fever Hospital	Ballinrobe Town
County Area	0243	Walsh's	Ballinrobe Town
County Area	0270	Two Houses (adjoining structures)	Ballinrobe Town
County Area	0127	Fisherhill House	Ballycastle Area
County Area	0187	Carn House	Ballycastle Area
County Area	0188	Castle Lackin	Ballycastle Area
County Area	0189	Stella Maris Hotel	Ballycastle Area
County Area	0190	Carrowmore House	Ballycastle Area
County Area	0226	Heathfield House	Ballycastle Area
County Area	0180	St. Patrick's RCC	Ballyhaunis Town
County Area	0181	Former St. Joseph's Convent	Ballyhaunis Town
County Area	0182	St. Mary's Abbey Chapel	Ballyhaunis Town
County Area	0183	Ulster Bank	Ballyhaunis Town
County Area	0223	Holywell House	Ballyhaunis Town
County Area	0191	Tallagh House	Belmullet Area



County Area	0192	Binghamstown House	Belmullet Area
County Area	0193	Carn House	Belmullet Area
County Area	0194	Former RCC	Belmullet Area
County Area	0195	Ballyglass Lighthouse	Belmullet Area
County Area	0196	Blacksod Point Lighthouse	Belmullet Area
County Area	0197	Blacksod Garda Station/ Former Blacksod Coastguard Station	Belmullet Area
County Area	0198	Blacksod Irish Lights Dwellings	Belmullet Area
County Area	0199	Church of Ireland	Belmullet Town
County Area	0131	Bohola RCC	Bohola
County Area	0132	Barleyhill House	Bohola
County Area	0133	Rathslevin House	Bohola
County Area	0269	Parochial House, Cashelduff, Carracastle	Carracastle
County Area	0019	Obleisk	Castlebar Area
County Area	0091	Carnacon Hse	Castlebar Area
County Area	0126	Hawthorne Lodge	Castlebar Area
County Area	0140	Bridgemount House	Castlebar Area
County Area	0141	Ballinafad	Castlebar Area
County Area	0149	Pontoon Lodge	Castlebar Area
County Area	0150	House (A) beside Pontoon Lodge	Castlebar Area
County Area	0215	Pat Randall's Bridge, Capparanny	Castlebar Area
County Area	0219	Old Bridge Clydagh	Castlebar Area
County Area	0220	Old Humback Bridge, Capparanny	Castlebar Area
County Area	0163	Charlestown RC Church	Charlestown
County Area	0230	Henry House	Charlestown
County Area	0229	Lighthouse	Clare Island
County Area	0056	St. Colmans RC Church	Claremorris Town and Area
County Area	0057	Railway Station	Claremorris Town and Area
County Area	0058	Brookhill	Claremorris Town and Area
County Area	0092	Cappagh House	Claremorris Town and Area
County Area	0228	Castlemagarrett	Claremorris Town and Area
County Area	0255	Former Church of Ireland	Claremorris Town and Area
County Area	0256	Former Post Office (Claremorris Kitchens)	Claremorris Town and Area
County Area	0257	Terrached House	Claremorris Town and Area
County Area	0258	PJ Byrnes	Claremorris Town and Area
County Area	0259	O'Briens	Claremorris Town and Area
County Area	0260	Old Arch Bar	Claremorris Town and Area
County Area	0261	Kennedy's	Claremorris Town and Area
County Area	0262	Town House (Corner sited)	Claremorris Town and Area
County Area	0263	Killeen Public House	Claremorris Town and Area
County Area	0264	Bank of Ireland	Claremorris Town and Area
County Area	0023	St Marys C of I	Cong & Cong Area
County Area	0024	Former Mill	Cong & Cong Area
County Area	0026	Thatched Cottage	Cong & Cong Area
County Area	0025	Ballycurrin House	Cross Area

County Area	0033	Dowagh/Grarracloon Lodge	Cross Area
County Area	0212	Lighthouse, Ballycurrin Demesne	Cross Area
County Area	0014	Deel Castle	Crossmolina Town & Crossmolina Area
County Area	0021	Castlegore Bridge	Crossmolina Town & Crossmolina Area
County Area	0151	Enniscoe House	Crossmolina Town & Crossmolina Area
County Area	0152	St. Tiernan's RCC	Crossmolina Town & Crossmolina Area
County Area	0153	Crossmolina C of I	Crossmolina Town & Crossmolina Area
County Area	0154	Knockglass House	Crossmolina Town & Crossmolina Area
County Area	0155	Owenmore House	Crossmolina Town & Crossmolina Area
County Area	0156	Glenmore House	Crossmolina Town & Crossmolina Area
County Area	0142	Clongee House	Foxford Town & Foxford Area
County Area	0143	Foxford C of I	Foxford Town & Foxford Area
County Area	0144	St. Mary's Convent Chapel	Foxford Town & Foxford Area
County Area	0145	St. Mary & Michael RCC	Foxford Town & Foxford Area
County Area	0146	Foxford Bridge	Foxford Town & Foxford Area
County Area	0050	Presbyterian Glebe Hse	Hollymount & Hollymount Area
County Area	0051	Presbyterian Chapel	Hollymount & Hollymount Area
County Area	0052	Hollymount Bridge	Hollymount & Hollymount Area
County Area	0053	Bloomfield House	Hollymount & Hollymount Area
County Area	0054	Cloonmacormick	Hollymount & Hollymount Area
County Area	0205	Kilrush House	Hollymount & Hollymount Area
County Area	0206	Old Hollymount Station	Hollymount & Hollymount Area
County Area	0002	St. Patrick's C of I Cathedral	Killala Town & Killala Area
County Area	0003	Warehouse	Killala Town & Killala Area
County Area	0010	Summerhill	Killala Town & Killala Area
County Area	0016	Castle Lacken	Killala Town & Killala Area
County Area	0017	Palmerstown Bridge	Killala Town & Killala Area
County Area	0018	Statue of T. Mulloy	Killala Town & Killala Area
County Area	0157	Cill Alaithe House	Killala Town & Killala Area







County Area	0158	Killala Lodge	Killala Town & Killala Area
County Area	0159	Lavelle Pharmacy	Killala Town & Killala Area
County Area	0160	House (A) Market Street	Killala Town & Killala Area
County Area	0161	Former Coastguard Station	Killala Town & Killala Area
County Area	0162	Palmerstown House	Killala Town & Killala Area
County Area	0039	St. Patrick's RC Church, Kilmaine town	Kilmaine & Kilmaine Area
County Area	0040	Edwardian House, Kilmaine town	Kilmaine & Kilmaine Area
County Area	0041	House (A), Kilmaine town	Kilmaine & Kilmaine Area
County Area	0042	Glebe House, Kilmaine town	Kilmaine & Kilmaine Area
County Area	0043	Fountainhill	Kilmaine & Kilmaine Area
County Area	0044	Fortville/Greenam Shean Dunn	Kilmaine & Kilmaine Area
County Area	0045	Rathgranagher	Kilmaine & Kilmaine Area
County Area	0046	Cloghansmore Hse	Kilmaine & Kilmaine Area
County Area	0047	Greaghans	Kilmaine & Kilmaine Area
County Area	0048	Annefield House	Kilmaine & Kilmaine Area
County Area	0049	Carranvilla House	Kilmaine & Kilmaine Area
County Area	0227	Turin Gate Lodge	Kilmaine & Kilmaine Area
County Area	0265	Cloghan's House	Kilmaine & Kilmaine Area
County Area	0266	Milford House	Kilmaine & Kilmaine Area
County Area	0267	The True Blue Club	Kilmaine & Kilmaine Area
County Area	0268	Trinity Church	Kilmaine & Kilmaine Area
County Area	0271	Trinity School House	Kilmaine & Kilmaine Area
County Area	0134	St. Louis Convent	Kiltimagh Town and Area
County Area	0135	St. Aidan's RCC	Kiltimagh Town and Area
County Area	0136	Bank of Ireland	Kiltimagh Town and Area
County Area	0137	Allied Irish Bank	Kiltimagh Town and Area
County Area	0138	Kiltimagh Station	Kiltimagh Town and Area
County Area	0139	Ballinamore Hse	Kiltimagh Town and Area
County Area	0221	Glore Mill	Kiltimagh Town and Area
County Area	0101	Louisburgh RCC, Louisburgh	Louisburgh Town and Louisburgh Area
County Area	0102	Tully Lodge, Tully	Louisburgh Town and Louisburgh Area
County Area	0103	Bellakip Bridge	Louisburgh Town and Louisburgh Area
County Area	0104	Clapper Bridge, Killeen	Louisburgh Town and Louisburgh Area
County Area	0105	Former Convent	Louisburgh Town and Louisburgh Area
County Area	0204	Delphi Lodge, Delphi	Louisburgh Town and Louisburgh Area
County Area	0225	St Catherine's Church, Louisburgh	Louisburgh Town and Louisburgh Area
County Area	0233	Water Mill, Tully	Louisburgh Town and Louisburgh Area
County Area	0116	Burrishoole Bridge	Newport & Mulranny Area
County Area	0117	Ardagh Lodge	Newport & Mulranny Area




County Area	0118	Rosyvera	Newport & Mulranny Area
County Area	0119	Rockfleet Lodge	Newport & Mulranny Area
County Area	0120	Clew Bay House Hotel	Newport & Mulranny Area
County Area	0121	Great Southern Hotel	Newport & Mulranny Area
County Area	0122	St. Patrick's RCC	Newport & Mulranny Area
County Area	0123	Treanlaur Lodge	Newport & Mulranny Area
County Area	0124	Srahmore Lodge	Newport & Mulranny Area
County Area	0218	Glenanean Bridge, Mulranny	Newport & Mulranny Area
County Area	0224	Raigh Pier,	Newport & Mulranny Area
County Area	0004	Newport RCC	Newport Town
County Area	0109	Carrowbaun House	Newport Town
County Area	0110	Anglers Rest	Newport Town
County Area	0111	Newport Road Bridge	Newport Town
County Area	0112	Former Rail Bridge	Newport Town
County Area	0113	Oratory & Station	Newport Town
County Area	0114	Former Presbyterian Church	Newport Town
County Area	0115	Derrydeva House	Newport Town
County Area	0171	Milcum House	Newport Town
County Area	0172	Newport House	Newport Town
County Area	0093	Partry House	Partry
County Area	0094	Partry RC Church	Partry
County Area	0034	Shrulle Castle	Shrulle
County Area	0035	Former Mill	Shrulle
County Area	0036	Garda Station	Shrulle
County Area	0037	House (D)	Shrulle
County Area	0038	Thatched Cottage (C)	Shrulle
County Area	0006	O'Donnell Mausoleum	Straide
County Area	0129	Straide RCC	Straide
County Area	0130	Straide Bridge	Straide
County Area	0173	Footbridge over River Moy	Swinford Town
County Area	0174	Former Railway Station	Swinford Town
County Area	0175	The Town Hall	Swinford Town
County Area	0176	Former Fever Hospital	Swinford Town
County Area	0177	Former Rail Bridge	Swinford Town
County Area	0178	Bank of Ireland	Swinford Town
County Area	0179	Allied Irish Bank	Swinford Town
County Area	0207	Water Tower at Swinford Railway Station	Swinford Town
County Area	0208	Court House	Swinford Town
County Area	0209	Brabazon Burial Vault, Kilconduff Cemetery	Swinford Town
County Area	0210	Railway Bridge, Aclare Road	Swinford Town
County Area	0211	The Goods store, Railway Station	Swinford Town
County Area	0216	Railway Bridge, Swinford	Swinford Town
County Area	0244	Buddys	Swinford Town
County Area	0245	Former Library and Mother and Baby Shop	Swinford Town









County Area	0246	Padraic Horcan Public House	Swinford Town
County Area	0247	Lounge Bar/Campbells Public House	Swinford Town
County Area	0248	Glebe House	Swinford Town
County Area	0249	O'Hara's	Swinford Town
County Area	0250	Building next door to O'Hara's	Swinford Town
County Area	0251	Corner Sited Building	Swinford Town
County Area	0252	Structures located beside Court House	Swinford Town
County Area	0253	Building beside school	Swinford Town
County Area	0254	D Philbin	Swinford Town
County Area	0008	Thatched Cottage	The Neale
County Area	0027	St. John the Baptist RCC	The Neale
County Area	0028	Octagonal Doric Folly	The Neale
County Area	0029	Pyramid Folly	The Neale
County Area	0030	Gibbons Pub	The Neale
County Area	0031	Thatched Cottage (A)	The Neale
County Area	0032	Thatched Cottage	The Neale
County Area	0213	Cathernacole Church	The Neale
County Area	0214	Lough Mask House	The Neale
County Area	0095	Srah Bridge	Tourmakeady
County Area	0096	Former Post Office	Tourmakeady
County Area	0097	Glensaul Bridge	Tourmakeady
County Area	0098	Tourmakeady RCC	Tourmakeady
County Area	0099	Drimbaun	Tourmakeady
County Area	0005	Old C of I	Turlough
County Area	0011	Turlough House	Turlough
County Area	0020	Bridge	Turlough
County Area	0128	Moyhenna Bridge	Turlough
County Area	0231	Turlough Lodge	Turlough
County Area	0106	Belclare Lodge	Westport Area
County Area	0107	Prospect House	Westport Area
County Area	0108	Shivdella House	Westport Area
County Area	0164	Rossbeg Villa	Westport Area
County Area	0165	Marine Villa	Westport Area
County Area	0166	Seapoint House	Westport Area
County Area	0167	Rossmalley House	Westport Area
County Area	0168	Trafalgar Lodge	Westport Area
County Area	0169	Clareville	Westport Area
County Area	0170	Money Bridge	Westport Area
County Area	0232	Thatch Cottage	Westport Area




No	Address	Description	Photograph
1	Catholic Church, Balla	Designed by R. M Butler with cut stone, a very slender tower & spire at the south- east corner and very fine elaborate iron gates.	
2	St. Patrick's Church of Ireland Cathedral, Killala	A 17 <sup>th</sup> Century building, four bay with the 1 <sup>st</sup> Fruits spire and pinnacles good reticulated tracery in the East window with rose window rose window, other windows round headed with Y-mullions and diamond panes, Romanesque door cases, battered walls, interior with early 19 <sup>th</sup> Cen and timber roof.	
3	Ware-house, Killala	Five bay, five storey warehouse, facing east at the end of Market St., through the arch from the Main St., through the town.	
4	Catholic Church Newport	A fine essay in Hiberno - Romanesque with the western by R.M Butler, 1914 and the east window by Harry Clarke, 1930.	







No	Address	Description	Photograph
5	Old Church of Ireland, Turlough	17 <sup>th</sup> -18 <sup>th</sup> Century.	
6	The O'Donnell Mausoleum, Straide	The Mausoleum plan with inscribed slabs on the front, one to General Manus O'Donnell who died in 1793.	
7	Mausoleum, Belleek, Ballina	400 yards south-east of Belleek Manor	
8	Thatched House, Dowagh, The Neale	Two miles South of the Neale is a fine long low, two storey thatched house with tall urns on the gate piers.	Photograph Unavailable





No	Address	Description	Photograph
9	Lough Mask Castle, Knockna-mucklagh, Ballin-robe	Three miles south west of Ballinrobe is a castle with a very fine tall strong house, gables and four tall stacks, still partly covered with its original lime plaster, on the shores of Lough Mask.	Photograph Unavailable
10	Summer- Hill, House, Rathfran, Killala	Four miles north of Killlala lies a perfect mid 18 <sup>th</sup> Century house now sadly decayed.	
11	Turlough House	Very fine slightly French Gothic House Park dated 1865. The house is still very well kept and of great architectural interest.	
12	Burke's Tower House Castle, Castle- Carra	At the northeast shore of Lough Carra is a Carra medieval tower house with a 17 <sup>th</sup> Century house added to the south.	





No	Address	Description	Photograph
13	Castle-carra Tower House, castle-carra	On the northeast shore Lough Carra is a Carra medieval tower house, with two complexes of ruined buildings in the woods.	
14	Deel castle, Cross-molina	At the north end of Lough Carra is a medieval tower house with a 17 <sup>th</sup> Century house added to the south.	Photograph Unavailable
15	Rappa castle, Rappa-castle, Ballina	A late 17 <sup>th</sup> Century house, five miles west, Northwest of Ballina.	
16	Castle-Lacken Demesne, Killala	Circa. 1840, an Obelisk lying four miles north of Killala.	





No	Address	Description	Photograph
17	Palmer's- Town, Bridge, Killala	Very picturesque long bridge with 11 arches.	
18	Statue, Meelick, Killala	A statue of T. Mulloy dated 1880, lies one mile east of Killala, an unusual piece of folk art.	
19	Obleisk, Raheens, Castlebar	50ft high, located three miles west of Castlebar.	
20	Bridge, Castlebar	Four miles east of Castlebar, is a small three arch bridge.	







No	Address	Description	Photograph
21	Bridge, Castlegore	Beautifully sited, five arched bridge.	
22	Moorehall, Ballyglass, Carnacon	Three-storey ruin dated 1795 with the motto 'Fortis Cedere Sedere Non Potest' in the remains of the plasterwork. Tunnel underground behind the house. Tablet memory of John Moore 1798, nothing to commemorate George Moore.	
23	St Mary's Church Of Ireland, Cong South	Single cell Church c. 1875 Gothic style.	
24	Former Mill, Cong North	Former Mill built c. 1839 by the Edward Estate. Section of original water wheel mechanism remains.	

No	Address	Description	Photograph
25	Ballycurrin House, Ballycurrin Demesne, Cross	Detached four bay, two-storey country house, built c. 1825 by Captain Peter Lynch. Remains of medieval castle located to the west with an additional single storey out building.	
26	Thatched Cottage (D), Castle- town, Cross	Detached five-bay, single storey Thatched Cottage c. 1880, with Stone Out Buildings to the north.	
27	St John the Baptist RC Church, Ballyshing-adaun, The Neale	Free standing Gable fronted Single Cell Gothic Church c. 1870.	
28	Octagonal Doric Folly, Ballyshing-adaun, The Neale	Detached Hexagonal Plan, single storey over raised crypt limestone Roman Doric Folly c. 1785, set in field to east of Neale House.	




No	Address	Description	Photograph
29	The Pyramid, Ballyshing -adaun, The Neale	Detached square plan, nine tier Ziggurat Folly, constructed of coarse Limestone, c. 1785, set in field north west of Neale House and contains gravestones and inscribed Epitaph for Col. George Browne.	
30	Gibbons Public House, Ballyshing -adaun, The Neale	Semi-detached three Bay, single storey lime rendered former thatched cottage c. 1880, now used as a public house.	
31	Thatched Cottage (A), Ballymac- gibbon North, Cross	Detached four bay single storey thatched cottage c. 1900.	
32	Thatched Cottage, Kildun Beg, The Neale/ Cross	Detached four bay single storey, rendered thatched cottage c. 1900, with single storey out building lying perpendicular to cottage to the south.	

No	Address	Description	Photograph
33	Garra-cloon Lodge, Dowagh East, Cross	Detached six bay single storey lime rendered house c. 1730, house accessed by tree lined avenue with stone gate lodge, limestone Gibbsian door case with cylinder glass fan light.	
34	Shrle Castle, Brodullagh North, Shrle	Detached three bay two storey rendered villa style house c. 1800, earlier structures to the east and the remains of a late medieval castle to the south.	
35	Former Mill, Brodullagh North, Shrle	Detached four bay, four storey rendered Limestone former Mill Building c. 1875. Side elevation overlooking Black River to north with Shrle Bridge to west, stonewalled enclosure to south.	
36	Garda Station, Brodullagh North, Shrle	Terraced three bay two Storey rendered House c. 1770, forms part of pair of houses with the house to the South.	






No	Address	Description	Photograph
37	House D (to south of Garda Station), Brodullagh North, Shrule	Terraced three bay two Storey rendered house c. 1770, forms part of a pair of houses with the Garda Station to the north.	
38	Thatched Cottage (C), Ballis- nahina, Shrule	Detached four bay single storey thatched cottage c. 1900, out buildings to rear accessed via driveway to east.	
39	St Patrick's RC Church, French-brook North, Kilmaine	Free-standing limestone Gothic Revival Church c. 1890. Church is set within own grounds with car park to west.	
40	Edwardian House, Knock-atotaun, Kilmaine	Detached three bay two storey rendered house c. 1915, built on a l shape plan.	





No	Address	Description	Photograph
41	House (A), Main Street, Kilmaine	Detached three bay two storey painted house c. 1875.	
42	The Glebe House, Tawnagh, Kilmaine	Detached three bay two storey over raised basement, former Glebe House c. 1835, the house is set back from the road in extensive grounds with stone and metal out buildings and farm buildings.	
43	Fountains-hill, Fountains-hill, Kilmaine	Detached three bay two storey rendered house c. 1825, former mill building and millrace located to the north, now demolished according to owner.	
44	Fortville/ Grean Shean Dhun, Ellistron Beg, Kilmaine	Detached three bay two storey rendered house c. 1800, round headed Gibbsian door case with original fan light, modern two bay single storey extension to north, set back from road in own grounds bordered by stone walls, extensive stone out buildings and courtyard to rear of site.	Photograph Unavailable




No	Address	Description	Photograph
45	Rathgran- agher, Annefield, Kilmaine	Detached three bay two storey rendered house c. 1920, extensive grounds now used as farm land with substantial driveway leading from 19 <sup>th</sup> century cast iron railings having fleur-de-lis finials, now in poor condition.	
46	Cloghans- more House, Knockroe, Kilmaine	Detached three bay two storey rendered house c. 1840, set within extensive grounds accessed by long driveway.	Photograph Unavailable
47	Greaghans Annefield, Kilmaine	Detached three bay two storey rendered house c. 1815 with original door and fan light, remains of a two bay two storey out building to the rear and the house is accessed by a driveway through substantial grounds.	
48	Annefield House, Annefield, Kilmaine	Detached five bay two storey over raised basement rendered house c. 1795 with original door and fan light set within seven acres of farmland belonging to previous owner of house.	

No	Address	Description	Photograph
49	Carravilla House, Caher-avoostrin, Kilmaine	Detached three bay two storey rendered house c. 1800, round headed Gibbsian door case having a plain fan light and original door set back from road in own grounds bounded by stone walls.	
50	Presbyterian, Glebe House, Main Street, Hollymount	Detached three bay two storey rendered Glebe House c. 1825, single storey lean to structure is located to the rear elevation. The house is set back from the street and located in a planted garden; the Glebe House is adjoined by the Presbyterian church to the north.	
51	Presbyterian Chapel, Main Street, Hollymount	Free-standing three bay single storey single cell Presbyterian church c. 1850, the church is set back from the street surrounded by simple planted gardens and is adjoined by the Glebe to the south.	
52	Hollymount Bridge, Main Street, Hollymount	Triple span rock faced limestone ashlar road bridge c. 1850 spanning the River Robe.	







No	Address	Description	Photograph
53	Bloomfield House, Bloomfield Robeen	Former five bay three storey over raised basement country house c. 1880, the building was sold in 1924 and partially demolished and a modern rendered house constructed to the rear, many of the extensive outbuildings survive but are in a state of disrepair.	Photograph Unavailable
54	Cloon-macormick House, Cloon-macormick Holly-mount	Former Country House now demolished with foundations and carved balustrade remaining. 19 <sup>th</sup> century cast iron glass house in a poor state of repair and a range of stone out buildings.	
55	St. Joseph's RC Church, Main Street, Ballindine	Free standing Cruciform Plan rendered Church c. 1850, the Church is set back from the street with an early Graveyard to south and to the east fronting onto the street and bounded by a rubble stone wall.	
56	St. Colmans RC Church, Dalton Street, Clare-morris	Free standing Cruciform Plan, rusticated limestone Gothic revival Basilica c. 1906, designed by Doolin and Butler, the site is bounded to the east by original cast iron railings resting on a rusticated stone plinth wall with square profile rusticated stone gate piers, the remainder of the site is bounded by 20 <sup>th</sup> century concrete block wall.	





No	Address	Description	Photograph
57	Clare-morris Railway Station, Station Street, Clare-morris	Detached six bay single storey purpose built rusticated squared limestone rubble railway station c. 1860, to the west of the station are the four platforms with a 20 <sup>th</sup> century timber flat roofed shelter accessed by an early 20 <sup>th</sup> metal fly-over staircase to the north is the original two bay two storey timber signal box.	
58	Brookhill House, Brookhill, Clare- morris	Detached three bay two storey baronial style country house originally constructed c. 1700 with a later wing added in 1790, the current façade dates to 1845. The house is set back from the street within its own substantial grounds accessed by a long avenue to the north with stone buildings located to the south west.	
59	Ballyglass House, Ballyglass, Clare- morris	Detached four bay single storey rendered house with attic storey c. 1800, rubble stone wall with metal gates enclosing court yard to rear with rubble stone out buildings.	
60	Clon- agashel House, Cloonark, Ballinrobe	Detached five bay two storey to front, three storey to rear c. 1750, round headed Gibbsian door surround with original fan light. Set within extensive grounds including a medieval tower house. Formally a country house now used as clubhouse for Ballinrobe golf club.	





No	Address	Description	Photograph
61	Liskilleen House, Liskilleen, Bally- garries	Detached L-plan three bay two storey rendered house c. 1850, the house is set within its own grounds, having a planted avenue of trees to the front and stone out buildings to the north and north west.	
62	Cloonee House, Rocks- borough, Ballinrobe	Detached five bay two storey c. 1760, the house has planted gardens to the west overlooking Lough Mask and a walled garden to the north, to the east are three blocks of stone out buildings round a gravel courtyard including one three storey castellated tower to the south.	
63	Springvale Mill, Creagh Road, Ballinrobe	Detached four bay three storey limestone former mill building c. 1850, single storey rubble stone out building to south and two bay two storey former mill building to east retaining timber water wheel now converted to a dwelling.	
64	Curramore House, Curramore Ballinrobe	Detached three bay two storey limestone house rising to three storey to rear having a rendered three storey stair tower to south. The grounds are entered into through a substantial gateway having a stone gate lodge to the west and a series of 20 <sup>th</sup> century dwellings have been constructed to either side of the driveway.	

No	Address	Description	Photograph
65	Creagh House, Creagh Road, Creagh Demesne, Ballinrobe	Large detached five bay two- three- storey house c. 1875, the building is set within a substantial demesne largely to pasture with some mid and late 20 <sup>th</sup> century dwellings constructed alongside the driveway.	
66	Bank of Ireland, Main Street, Ballinrobe	Detached four bay two storey rendered purpose- built bank c. 1865.	
67	James Crosby, Main Street, Ballinrobe	Terraced five bay two storey rendered house c. 1830, street fronted building located within a terrace of early 19 <sup>th</sup> century buildings.	
68	The Allied Irish Bank, Main Street, Ballinrobe	Apparently an early two storey rendered house set back from the street with a three bay single storey banking hall built c. 1865 in its front site.	







No	Address	Description	Photograph
69	Valken- burg Hotel, Main Street, Ballinrobe	End of terrace five bay three storey limestone faced building c. 1820, encasing a Gibbsian door case.	
70	Teresa Mullins, Main Street, Ballinrobe	Terraced four bay three storey with dormer attic storey rendered house c. 1900 with plain glass fan light.	
71	Credit Union, Main Street, Ballinrobe	Terraced two bay three storey stone building built in 1851, having two shallow elliptical archways over the ground floor windows/doors.	
72	Peter Hughes, Main Street, Ballinrobe	Terraced one bay three storey, stone building built in 1851.	





No	Address	Description	Photograph
73	St. Mary's Curate's House, Main Street, Ballinrobe	Detached three bay two storeys rendered Curates house, c. 1930. The house is located within the grounds of St. Mary's RC Church.	
74	St. Mary's Parochial House, Main Street, Ballinrobe	Detached three bay storey rendered Parochial House c. 1878. Setback from the main road within the grounds of St. Mary's RC Church.	
75	St. Mary's RC Church, Main Street, Ballinrobe	Detached Cruciform plan gable-fronted limestone RC French Gothic Basilica, dating from 1863, on an east-west orientation having later modifications to include the square profile tower. Set within own grounds with the Parochial and Curates House to the east.	
76	Cranmore House, Bow Gate Street, Ballinrobe	Detached five bay two storey over basement Roman cement rendered house, dating to 1838 in a derelict condition. Set within own substantial grounds.	





No	Address	Description	Photograph
77	Ballinrobe Public Library, Off Main Street/ Church Lane, Ballinrobe	Detached three bay single cell former Church of Ireland Church, c. 1840. Set back from the main road within own grounds.	
78	Stone House Main Street, Ballinrobe	Terraced eight bay three-storey cu limestone building c. 1835. Street fronted building opening onto concrete pavement.	
79	Market House, Main Street, Ballinrobe	Semi-detached five bay two storey lime mortar rendered Market House, c. 1775. Rounded headed arch door opening one at each end encasing timber panelled doors.	
80	Kenny's Mill complex, Bridge Street, Ballinrobe	Attached multiple bay six and seven storey rendered rubble stone industrial mill structure. C. 1800 on an L-shaped plan.	




No	Address	Description	Photograph
81	Ballinrobe House, High Street, Ballinrobe	Detached seven bay two storey over concealed rendered house, c. 1790. Large industrial mill complex to the rear of the site. Set back from street with the front site bound by wrought iron railings.	
82	St. Colman's National School, Corn Market, Ballinrobe	Detached seven bay two storey rendered school building c. 1875.	
83	Ulster Bank, Glebe Street, Ballinrobe	Corner sited four bay, three storey over concealed basement cut limestone banking house c. 1895.	
84	Hilltop Bar/ Art O'Neills Pub, Bridge Street, Ballinrobe	Corner sited end of terrace three bay three storey rendered building, built c. 1800, now divided between two licensed premises having a centrally located round-headed arched door opening encasing a Gibbsian door case.	







No	Address	Description	Photograph
85	J.J. Hession, Bridge Street, Ballinrobe	Terraced three bay two storey rendered building built c. 1800, having a centrally located round-headed arched door.	
86	Attached Stone House, High Street, Ballinrobe	Attached five bay two storey over basement rendered house, built c. 1790.	
87	Convent of the Sisters of Mercy, Convent Road, Ballinrobe	Detached thirteen bay two storey over basement rendered convent building, c. 1851.	
88	Old RC Church, Castlebar Road, Ballinrobe	Free standing cruciform-plan rubble stone Church, c. 1830 set in churchyard having a two bay nave with single bay transepts.	


No	Address	Description	Photograph
89	Former Work- house, Ballinrobe	Detached five bay two-storey limestone building, built 1841, as a administration block of the workhouse.	
90	Annies Bridge, Annies, Ballygarries	Triple span rock faced limestone ashlar road bridge, c. 1850, spanning a watercourse running to Lough Conn.	
91	Carrow-nacon House, Carrow-nacon, Ballyglass	Detached five bay two storey over raised basement rendered house c. 1750.	
92	Cappagh House, Cappagh South, Claremorris	Detached three bay two storey over raised basement c. 1770. The house is set back from the street within its own grounds.	

No	Address	Description	Photograph
93	Partry House, Partry Demesne, Partry	Five bay two storey rendered Country House, founded 1679, with addition constructed during 18 <sup>th</sup> and 19 <sup>th</sup> centuries.	
94	Partry RC Church, Main Street, Partry	Free-standing single cell rusticated Gothic Revival RC Church, c. 1880.	
95	Srah Bridge, Srah, Tour- makeady	Double span uncoursed rubble stone hump back road bridge c. 1850.	
96	Former Tour- makeady Post Office, Main Road, Tour- makeady	Detached six bay two-storey former Post Office c. 1850. The side elevation has a shop front located at ground floor level.	





No	Address	Description	Photograph
97	The Glensaul Bridge, Main Street, Tour-makeady	Single arched squared hump back road bridge c. 1850. Spanning Glensaul River constructed of reddish stone with lime.	
98	Tour-makeady RC Church, Main Street, Tour-makeady West	Free-standing cruciform-plan rendered Church c. 1890. Set back from the street surrounded on all sides by a graveyard.	Photograph Unavailable
99	Drimbaun House, Cappagh-duff East, Tour-makeady	Detached three bay single storey over basement squared uncoursed limestone house, c. 1800. Set back from the Main Road within substantial grounds overlooking Lough Mask.	
100	The Heath, Ballyglass Road, Ballyglass	Detached west facing four bay two storey over raised basement former Country House c. 1820. Now in a derelict and over run state.	






No	Address	Description	Photograph
101	Louis burgh RC Church, Lord Street, Cloon- carrabaun, Louis- burgh	Cruciform-plan limestone ashlar Gothic revival Church, c. 1900. Set within its own grounds.	
102	Tully Lodge, Tully, Louis- burgh	Detached three bay two storey rendered house c. 1807. To the south are the remains of an old stone flax and corn mill.	
103	Bellakip Bridge, Main Road, Callacoon, Louis burgh	Double arched limestone road bridge c. 1850 spanning a tributary of the Bunowen River.	
104	Clapper Bridge, The Colony, Killeen, Roonagh/ Cross	Long limestone rubble foot bridge c. 1850. Spanning the Ford of two tributaries of the Bunleemshough River having square headed openings.	





No	Address	Description	Photograph
105	Former Convent Retreat, Falduff, Killsallagh	Detached five bay two storey, rendered former retreat house c. 1920. Set in its own grounds with modern concrete outbuildings.	
106	Belclare Lodge, Belclare, Killadangan	Detached three bay two storey rendered house c. 1830. The south facing house overlooking Clew Bay. Is set back from the Main Road within its own grounds.	Photograph Unavailable
107	Prospect House, at the foot of Croagh Patrick, Fahburren, Killadangan	Detached former three bay two storey rendered house c. 1800 an L-plan range of outbuildings to the rear.	
108	Shivdella House, Belclare, Killadangan	Detached three bay two storey rendered house c. 1830, set back from the main road within its own planted grounds with stone out buildings arranged around a courtyard.	

No	Address	Description	Photograph
109	Carrow- baun House, Medicott Street, Newport	Detached four bay two storey L-plan rendered house c. 1900, set back from street within its own overgrown gardens.	
110	Anglers Rest Public House, New Bridge Street, Newport	Detached three bay two- storey ashlar granite building c. 1810, having a late 19 <sup>th</sup> century timber shop front on the ground floor.	
111	Newport Bridge, Westport Road, Newport	Triple span rusticated limestone ashlar road bridge c. 1850, spanning the Newport River.	
112	Former Railway Bridge, Medicott Street, Newport	Seven span squared red sandstone rubble road bridge c. 1892 with limestone detailing spanning Newport River. Formally carrying the Achill branch of the Midland Great Western Railway line now serving as a foot bridge.	





No	Address	Description	Photograph
113	Newport Oratory, Former Train Station, Station Road, Newport	The Oratory is a three bay single storey squared snecked granite former goods store serving Newport, Station c. 1890. The former station building is a five bay single storey squared snecked granite building c. 1890.	
114	Former Presbyterian Church/ Former Secondary School, Castlebar Street, Barrack Hill, Newport	Free-standing gable fronted stone ashlar, former Presbyterian meeting house in the Gothic style, later a co-education secondary school and parish hall c. 1856.	
115	Derrydeva House, Medicott Street, Newport	Detached three bay two storey to front and three storey to rear rendered former rectory house c. 1820. Remains of former chapel to the east.	
116	Burrishoole Bridge, Carrowkeel, Newport	Seven arched rubble stone road bridge c. 1820, spanning the southern end of Furnace Lough.	







No	Address	Description	Photograph
117	Ardagh Lodge, Ardagh, Newport	Detached four bay two storey painted rendered house c. 1790. To the south are original stone out building in a state of disrepair.	
118	Rosyvera House, Rosyvera Newport	Detached six bay three-storey red granite ashlar house c. 1830. Contained within its own demesne is the late medieval tower house, rock fleet or Camalahowley Castle originally the home of Graine Uaile and Grace O'Malley	
119	Rockfleet Lodge, Rockfleet, Mulranny	Detached five bay two storey house c. 1860, house is set back from the main road with a small front garden.	Photograph Unavailable
120	Former Clew Bay Hotel, Rockfleet, Mulranny	Detached four bay two storey rendered house c. 1850. The front elevation opens onto planted gardens overlooking Clew Bay. The rear opens onto stone out buildings.	





No	Address	Description	Photograph
121	Great Southern Hotel, Mulranny	Detached thirteen bay two storey with dormer attic storey rendered former purpose built hotel complex c. 1890. Prominent location overlooking Clew Bay.	
122	St Patrick's RC Church, Mulranny	Free standing single cell gable fronted RC Church in the Hiberno-Romanesque style c. 1904. The Church is set back from the street having a connecting gate with a Parochial House to west.	
123	Treanlaur Lodge, Treanlaur, Newport	Detached six bay two storey wet dash rendered former hunting Lodge c. 1820. Set back from the main road within its own grounds overlooking Lough Feagh.	
124	Srahmore Lodge, derry-brock, Newport	Detached two bay two-storey gable fronted sandstone and limestone former fishing lodge c 1835.	





No	Address	Description	Photograph
125	Achiil Sound RC Church, Achiil Sound	Free standing single cell sandstone Church c. 1900. The Church is set back from the road and is bounded by a coarse sandstone rubble wall.	
126	Hawthorne Lodge, Breaghwy	Detached five bay two storey over raised basement rendered house c. 1750, with a Gibbsian stone door. Set back from the main road within its own landscaped gardens.	
127	Fisher Hill House, Carrow Nurlaur, Breaghwy	Detached three bay two storey rendered house c. 1820. Set back from the main road within substantial grounds.	
128	Moyhena Bridge, Moyhena, Turlough	Five arched under uncoursed roughly dressed stone humpback road bridge c. 1850, spanning the Manulla river.	





No	Address	Description	Photograph
129	Straide RC Church, Straide	Free-standing single cell rusticated limestone gable fronted Gothic revival c. 1890. The Church adjoins former monastic site with a 12 <sup>th</sup> century Abbey and a later building now in use as a museum.	
130	Straide Bridge, Straide	Triple span arched uncoarsed rubble stone humpback road bridge c. 1850. Spanning Straide River constructed of limestone.	
131	Bohola RC Church, Took-ananagh, Bohola	Free standing cruciform-plan granite RC Basilica in the Gothic revival style c. 1870. The Church is set back from the street in its own partially planted site.	
132	Barley Hill House, Barley Hill, Bohola	Detached five bay two storey over raised basement lime rendered house c. 1745. Set back from the main road within its own grounds	







No	Address	Description	Photograph
133	Rathslevin House, Rath-slevin, Bohola	Detached four bay single storey wet dash rendered former lodge c. 1810.	
134	St Louis Convent, Chapel Street, Kiltimagh	Detached eleven bay two storey over raised basement with dormer attic storey, wet dashed rendered Convent building c. 1880.	
135	St Aidens RC Church, Main Street, Kiltimagh	Free-standing cruciform-plan gabbled fronted Gothic revival rendered Basilica Church c. 1890 by W.H. Byrne. The former parochial house is located to the east.	
136	Bank of Ireland, Main Street, Kiltimagh	Detached four bay three storey over concealed basement red brick and limestone dressed purpose-built bank c. 1900.	




No	Address	Description	Photograph
137	Allied Irish Bank, Main Street, Kiltimagh	Detached five bay two storey over concealed basement rendered purpose built bank, c. 1910.	
138	Kiltimagh Station, off George's Street, Kiltimagh	Detached five bay two storey L-plan wet dash rendered former Railway Station c. 1880, now converted to a domestic dwelling. Set back from a main road the building fronts onto a railway platform.	
139	Ballinamore House, Ballinamore, Kiltimagh	Detached five bay two storey over raised basement wet dash rendered house c. 1760. Now used as a nursing home.	
140	Bridge-mount, Lecarrow, Belcarra	Detached three bay two storey over raised concealed basement L-plan rendered house c. 1820. Has stone and rendered out building to the rear.	

No	Address	Description	Photograph
141	Ballinafad House, Ballinafad, Belcarra	Detached five bay two storey over raised basement rendered former agricultural college c. 1827. Extended to eleven bay c. 1908. Original stone out buildings visible to the north east.	
142	Clongee House, Clongee, Foxford	Detached five bay three storey rendered house with the earliest sections possibly dating to early 1700, later extended in the 18 <sup>th</sup> and 19 <sup>th</sup> centuries.	
143	Foxford Church of Ireland, Foxford	Free-standing T-shaped rendered Church c. 1815, the Church is set back from the street and bounded by and uncoarsed rubble wall.	
144	St Mary's Convent Chapel, Market Street, Foxford	Detached double-height cruciform-plan rendered former convent building c. 1870.	





No	Address	Description	Photograph
145	St. Mary & Michael RC Church, Chapel Road, Foxford	Free standing cruciform-plan red granite RC Gothic hall church with limestone detailing, c. 1879	
146	Foxford Bridge, Bridge Street, Foxford	Seven arched rubble stone humped road bridge c. 1820. Spanning the River Moy.	
147	Mount Falcon, Ballinaghlish, Knockmore	Detached six bay two storey with attic storey rusticated ashlar building, c. 1875.	
148	Barnfield House, Croy, Knockmore	Detached three bay two storey wet dash rendered house c. 1850. Set back from the main road within extensive grounds.	







No	Address	Description	Photograph
149	Pontoon Lodge, Pontoon.	Detached three bay two storey over granite ashlar house, c. 1850. Having an attractive 19 <sup>th</sup> century timber framed conservatory running the length of the front elevation.	
150	House (A) Pontoon	Detached three bay two storey over granite ashlar house, c. 1850, having a centrally located entrance door surround encasing a timber battened door.	
151	Enniscoe House, Prospect, Cross-molina	Detached seven bay two storey over basement rendered house, c. 1780. To the rear is an extensive series of stone outbuildings with varying uses.	
152	St. Tiernan's RC Church, Chapel Street Cross- molina	Free-standing cruciform plan, double height Gothic Revival barn style rendered church, c. 1860.	




No	Address	Description	Photograph
153	Cross- molina Church of Ireland, Cross- molina	Free-standing four bay single cell rendered church, c. 1810. On an east-west orientation having a square profile bell tower located to the west end	Photograph Unavailable
154	Knock-glass House, Cross- molina	Detached five bay two storey rendered and painted house, c. 1820. Having a centrally located entrance.	
155	Owenmore House, Correens, Cross- molina	Detached five bay two storey over raised basement rendered house, c. 1825. Having a centrally located Doric entrance porch accessed by a flight of stone steps.	
156	Glenmore House, Cross- molina	Detached three bay two storey over concealed basement limestone rubble house, c. 1840. To the rear there is a range of rubble stone out buildings arranged in an L- plan.	





No	Address	Description	Photograph
157	Killala House, Killala	Detached three bay two storey Over concealed basement, c. 1890.	
158	Killala Lodge, Killala	Detached three bay two storey over basement rendered house, c. 1800.	
159	Lavelle Pharmacy Ltd, Church Street, Killala	End of terrace single bay two storey having a dormer attic storey lime rendered building, c. 1790. Forms part of a pair with the house to the east, fronting onto Church Street.	
160	House (A), Market Street Killala	Detached three bay two storey rendered L-plan house, c. 1840.	

No	Address	Description	Photograph
161	Former Coast Guard Station, Ross, Killala	Detached six bay single storey rendered building, c. 1800.	
162	Palmers-town House, Killala	Detached three bay two storey rendered house, c. 1800. The house is set within its own substantial wooded grounds.	
163	Charles-town RC Church, Charles-town	Free standing six bay double height gable fronted Roman Catholic Basilica c. 1860. The sacristy is located to the northern side elevation having a single-span pitched roof.	
164	Rossbeg Villa, Rossbeg, Westport	Detached four bay two storey rendered house, c. 1820. Set back from the main road within own grounds accessed from the southwest with a range of single storey out buildings to the west in a very poor state of repair.	






No	Address	Description	Photograph
165	Marine Villa, Rossbeg, Westport	Detached three bay two storey rendered and painted house, c. 1750. Set back from the main road within own grounds accessed from south east through square profile gate piers surmounted by a very fine carved stone acorn finial and having an elaborate cast iron entrance gate.	
166	Seapoint House, Rossbeg, Westport	Detached five bay two storey rendered house, c. 1845. Having been reoriented to the west and extended to the north in the style of the original.	
167	Rossy-mailley House, Rossy-mailley, Westport	Detached U-plan four bay two storey rendered and painted house, c. 1840. Overlooking Clew Bay.	
168	Trafalgar Lodge, Streamstown, Westport	Detached three bay two storey wet dash rendered villa, c. 1840. Having a centrally located entrance with a segmental headed arched opening encasing a timber panelled door with fanlight.	





No	Address	Description	Photograph
169	Clareville, Rossmailley, Westport	Detached three bay single storey L-plan rendered and painted, c. 1810.	
170	Money- bridge, Money, Westport	Six arched coursed roughly dressed rubble stone hump-back road bridge, c. 1850. Spanning the Moyour River.	
171	Milcum House, Streamstown, Newport	Detached five bay two storey with attic storey rendered house, c. 1750.	
172	Newport House, Newport	Detached nine bay two storey rendered former country house, c. 1810. Now converted to a first class hotel.	

No	Address	Description	Photograph
173	Footbridge over the River Moy, Cloon-gullaun, Swinford	Reinforced concrete footbridge, c 1895, spanning the Moy River, constructed of concrete with cast iron handrails.	
174	Former Railway Station, Swinford	Detached three bay wet dash rendered former railway station c. 1870 now converted to residential accommodation.	
175	The Town Hall, Chapel Street, Swinford	Detached three bay two storey former Town Hall c. 1850.	
176	Former Fever Hospital, Back Street, Swinford	Detached five bay two storey squared limestone former fever hospital c. 1851. The building is set back from the road within its own grounds and the district hospital is located to the south.	





No	Address	Description	Photograph
177	Former Rail Bridge, Main Street, Swinford	Double span squared rock faced granite road bridge c. 1892, with red brick detailing to the arches and spanning the northern end of Main Street.	
178	Bank of Ireland, Main Street, Swinford	Detached three bay three storey over concealed basement wet dash rendered purpose-built bank c. 1900.	
179	Allied Irish Bank, Main Street, Swinford	Detached three bay two storey over concealed basement red brick purpose-built bank c. 1900,	
180	St Patrick's RC Church, Main Street, Ballyhaunis	Free-standing cruciform-plan rusticated limestone Gothic revival basilica c. 1905. Designed by Doolin and Butler.	







No	Address	Description	Photograph
181	Former St. Joseph's Convent, Abbey-quarter, Bally-haunis	A well designed Victorian structure typical of religious houses of its time, c. 1880. Detached seven-bay, two- storey with dormer L-plan purpose-built convent.	Photograph Unavailable
182	St Marys Abbey Chapel, Friars-ground, Bally-haunis	Free-standing double gable fronted double height rendered chapel c. 1340 completed c. 1450 and refurbished c. 1850.	
183	Ulster Bank, Bridge Street, Abbey-quarter, Bally-haunis	Large detached four bay two storey, with a dormer attic storey rendered Bank building c. 1880. A number of outbuildings to the rear.	
184	Coolcran Cottage, Coolcran, Ballina	Detached five bay single storey cottage c. 1830. The building is set within its own extensive grounds encompassing thirty acres.	



No	Address	Description	Photograph
185	Knocks-barret, Knocks-barret, Ballina	Detached three bay two storey rendered house c. 1860. The building is set within its own substantial grounds with its own-planted gardens on all sides and a range of out buildings to the north.	
186	Crofton Park, Cloonen, Ballina	Detached T-plan eight bay two storey lime-rendered house, c. 1730 having a two storey return and a single storey late 20 <sup>th</sup> extension to the south east.	
187	Carn House, Carn, Ballycastle	Detached three bay two storey L-plan rendered house, having limestone detailing c. 1850. Set within its own farmland, to the north bounded by former stables and outbuildings.	
188	Castle Lackin, Castle Lacken Demesne, Ballycastle	Former large three bay two storey rendered rubble stone country house, c. 1800, now in ruins retaining only the former garden elevation, western wing and outbuildings.	


No	Address	Description	Photograph
189	Stella Maris Hotel, Killerduff, Ballycastle	Detached one bay two storey rendered hotel building with stone detailing, c. 1870, formerly a Coastguard Station overlooking Bunatrahir Bay.	
190	Carramore House, Carrow- more, Ballycastle	Detached three bay two storey rendered house, c. 1810, incorporating an 18 <sup>th</sup> century dwelling.	
191	Tallagh House, Tallagh, Belmullet	Detached former three bay two storey rendered house c. 1820, refurbished and enlarged to a five bay house c. 1840.	
192	Binghams- town House, Binghams- town, Belmullet	Detached L-plan five bay two storey rendered house c. 1796, enlarged and refurbished c. 1825. The house is set back from the road and located within its own grounds.	

No	Address	Description	Photograph
193	Carn House, Carn, Belmullet	Detached five bay two storey rendered T-plan house c. 1850, extensively refurbished c. 1925 a walled courtyard and early rendered out buildings to the north west.	
194	Former Roman Catholic Church, Tallagh, Belmullet	Free-standing single cell single height vernacular Gothic design barn church, c. 1820.	
195	Ballyglass Light- house, Ballyglass	Detached enclosed lighthouse complex, c. 1820. The complex is enclosed within a large walled site with the light tower centrally placed on an alignment with the entrance gates and the light keeper's cottage located to the west.	
196	Blacksod Point Light- house, Blacksod, Belmullet	Detached three bay single storey granite ashlar lighthouse, c. 1850, having granite detailing and a projecting centrally placed two storey tower with battered walls. To the rear is a helicopter landing space.	





No	Address	Description	Photograph
197	Blacksod Garda Station, Nos. 1-5, Terraced Houses, Blacksod, Belmullet	Detached ten bay two storey rendered former coastguard station with stone detailing, c. 1860. To the rear three original storage sheds standing perpendicular to the main building.	
198	Former Irish Lights Dwellings, Blacksod, Belmullet	Detached terrace of four originally three bay two storey rendered houses with yellow brick detailing, c. 1860.	
199	Church of Ireland, High Street, Belmullet	Free standing single cell Gothic design granite ashlar barn church, c.1840. Sited on an east west orientation, having limestone detailing.	
200	The Valley House, Tonatan-vally, Achill	Detached four bay two storey with attic storey rendered and painted former country house c. 1900, now converted to a youth hostel. The building is set back from the main road in its own substantial grounds.	

No	Address	Description	Photograph
201	The Deserted Village, Achill Island		Photograph Unavailable
202	St Thomas's Church of Ireland, Doogort, Achill	Free-standing gable fronted coursed rubble stone church of Ireland Church c. 1855.	
203	Former Coast-guard Station, Bull's Mouth, Achill Island	Detached ten-bay two-storey rendered former coastguard station with stone detailing, c.1860, originally built as a series of six individual dwellings with a projecting watch-tower to the east.	Photograph Unavailable
204	Delphi Lodge, Tawnyin-lough, Louis- burgh	Detached five bay two storey wet dash rendered former hunting and fishing lodge c. 1845. The building is set within extensive woodland at the base of Ben Goram Fin Lough to the west.	

No	Address	Description	Photograph
205	Kilrush House, Kilrush, Hollymount	detached west facing five bay two storey former country house c. 1800, house is set back from the main road with pasture to the front, with twentieth century farm buildings to the rear, with a lane way to the north and bounded by rubble stone walls.	

0206	Old Hollymount Station  Roundfort	Six bay, L-shaped cut-stone former railway station having a two storey section adjoined by a single storey section. The building has been converted for residential use.	
------	---	--	---





0207	Water Tower  Swinford (former) Railway Station	Square plan water tower located in close proximity to the former railway station. The structure was built with machine cut granite blocks and has a square metal water tank above. ca. 1940	
------	--	---	--





0208	The Courthouse  Swinford	<p>Detached rectangular 5 bay 2 storey structure. Retains its six over six timber sash windows and boasts a slated hipped roof. A rectangular recessed panel separates the two door openings on the ground floor and emphasises the vertical thrust of the building in its dominant corner position on the streetscape.</p> <p>This building ca 1922 is of regional architectural significance.</p>	
------	--------------------------------	---	--





No	Address	Description	Photograph
0209	Brabazon Burial Vault  Kilconduff Cemetery Swinford	Burial vault having a render finish. There are two plaques located to the front of the vault which detail the burial history of the structure, ca. 1840	
0210	Railway Bridge  Aclare Rd. Swinford	Railway bridge c.1893 having a cut-limestone finish and two circular red-brick arches.	
0211	The Goods Store  Swinford (former) Railway Station Swinford	Rectangular shaped structure located in close proximity to the railway station c.1900 having cut-stone walls and red-brick surrounds to all door openings. The structure, which is disused was formerly in use as a Goods store.	
0212	Light House  Ballycurrin Desmense	Circular rubble stone lighthouse of a high aesthetical quality c1772, located within the confines of the Ballycurrin Demesne on the shores of Lough Corrib.	




No	Address	Description	Photograph
0213	Cahernacoole Church  The Neale	Rectangular shaped rubble stone church c.1778 located in graveyard and having a turret to one end. The church has lost its roof and is no longer in use. The tower was probably added at a later stage.	
0214	Lough Mask House  Lough Mask	Three bay two storey over basement country house c.1780 having a projecting central bay front. The house is of a square plan form and is set within its own significant estate. There are the remains of a large tower or castle to the rear of the house.	
0215	Pat Randall's Bridge  Capparanny Castlebar	Single span bridge having a cut-stone arch and a rubble stone parapet. The parapet to one side of the bridge has been replaced with a recent steel railing. C. 1880	
0216	Railway Bridge  Swinford	Railway bridge c.1893 having a cut-limestone finish and two circular red-brick arches.	

No	Address	Description	Photograph
0217	Reservoir Balla	Hexagon shaped water tower c.1900 constructed in concrete section and having small rectangular shaped windows. The structure has an enclosed concrete water tower above.	
0218	Glenanean Bridge Mulranny	Impressive single span cut- stone bridge having a pointed arched span c.1890.	
0219	Old Bridge Clydagh	Single span 'packhorse' bridge c.1750 having a high humped cut stone arch and rubble stone parapet (possibly a later addition).	
0220	Humpback Bridge Capparanagh Castlebar	Single span 'packhorse' bridge c.1750 having a high humped cut stone arch and rubble stone parapet (possibly a later addition).	





No	Address	Description	Photograph
0221	Glore Mill Kiltimagh	Complex of mill structure c.1894 contained two recently refurbished three storey structures and a three storey disused structure.	
0222	Rockfleet Castle  Rockfleet Newport	Square plan tower house c.1500. This type of structure is one of the early small tower houses common in the east of the country in the 15 <sup>th</sup> century.	
0223	Holywell House  Ballyhaunis	Three bay two storey over basement Georgian farmhouse c.1790 currently undergoing restoration.	
0224	Raigh pier  Raigh Newport	Cut stone pier located in a most picturesque environment c.1830.	

No	Address	Description	Photograph
0225	St Catherine's Church  Louisburgh	Rectangular shaped church c.1850 having a tower to one end and a recent extension to the other. The walls to the church have a pebble dash and rendered finish with alternating painted cut stone quoins to the corners.	
0226	Heathfield House  Ballycastle	Rectangular single fronted gabled house c.1780 with floating pediment partially obscured by a 19 <sup>th</sup> century entrance tower.	
0227	Turin Gate Lodge  Kilmaine	Single bay single storey square-plan gate lodge c.1820 having plain lime-washed rendered walls, single span double pitched natural slate gabled roof with overhanging section supported by four timber beams to the front of the lodge.	
0228	Castlemagarrett  Castlemagarrett Claremorris	Castlemaganrett c.1811 is set in an estate of 125 acres which runs along the River Robe. The estate boasts extensive outhouses, courtyard, garages, harness rooms, a sawmill, granary, milkhouse, icehouse, gate lodge, traces of a watermill that would have pumped water to the castle, a 5 span bridge with weirs on a river famous for trout	




No	Address	Description	Photograph
0229	Lighthouse, Clare Island	Circular shaped lighthouse c.1818 (no longer in use) set in a most scenic and rugged setting. The lighthouse, which is two storeys high, has plain rendered walls with a circular glass panelled dome headed top. This area has an exposed circular balcony with a metal protective railing. The lighthouse is adjoined to a complex of associated structures which are employed in a residential capacity.	
0230	Henry House, Charlestown	Two storey three bay semi detached townhouse c.1846 which forms part of a gateway into Charlestown.	
0231	Turlough Lodge, Turlough	Three bay two storey house c.1790. The steep gabled roof is now roofless with the chimneys in the gables. The small windows are each to the side of the stacks in the attic floor.	
0232	Thatch Cottage, Tawnyna-meoltoge Westport	Four bay single storey lime-washed thatch cottage c.1830 having two single bay extensions to the side. The cottage has a gabled single span double pitched thatch roof with a single rendered chimneystack. There are some dry rubble stone outbuildings located in close proximity to the cottage. The cottage is situated in a most picturesque location at the foot of a steep hill.	

No	Address	Description	Photograph
0233	Water-mill, Tully, Louisburgh	Derelict and overgrown former watermill c.1800 constructed of dry rubble stone. The structure, which is roofless, is located in a very scenic area.	
0234	Cranmore House Gate Lodge Bowgate Street, Ballinrobe	The gate lodge is an attractive single storey three bay structure having a single section gable front. The central section is flanked by single bay flat roof sections with timber doors.	
0235	Solicitors Bowgate Street, Ballinrobe	Four bay two storey terraced townhouse with two addition dormer openings to roof level. The structure has a fine cut- stone doorcase and retains timber sash windows to its historic fenestration.	
0236	Fitzpatricks Public House Main Street, Ballinrobe	Two bay terraced townhouse having expansive shopfront to ground floor. The roof to the structure has been replaced in the recent past. The structure retains timber sash windows.	
0237	Credit Union Main Street, Ballinrobe	Eight bay, three storey ashlar cut-stone townhouse c.1850 having a large round-headed carriageway with cut-stone surrounds. There is an attractive pedestrian doorway flanking the carriageway. This opening has cut-stone block and start surrounds	



No	Address	Description	Photograph
0238	Treacy's Pharmacy Main Street, Ballinrobe	<p>Large four bay townhouse c.1820, formerly two separate structures. A large timber shopfront dominates the ground floor front façade. A two bay former section has been introduced to the roof. The structure has large shouldered chimneystacks and retains its historic fenestration to the front façade. Replacement upvc frames have been installed</p>	
0239	Military Barracks Bridge Street, Ballinrobe	<p>Former Military Barracks now in ruins and overgrown. The entrance is an unusual feature having radial laid voussoirs.</p>	
0240	Ballinrobe Abbey Abbey Street, Ballinrobe	<p>Abbey located on Abbey Road having recently been conserved. The original layout to the structure is clearly visible with one of the stone cut gables still intact.</p>	
0241	Weigh Bridge CornmarketBallinrobe	<p>The former weigh bridge at Cornmarket has retained much of its original character and is one of the few remaining weigh bridges in the county.</p>	

No	Address	Description	Photograph
0242	Former Fever Hospital Kilmaine Road, Ballinrobe	Cut-stone five bay two storey former fever hospital c. 1880 having pointed arch semi-dormer windows to the first floor. The structure has a gable ended single span roof. There is a cut-stone string course dividing the ground and first floor with a further cut stone frieze over the pointed arched entrance door and flanking square-headed window openings.	
0243	Walsh's Abbey Street, Ballinrobe	Two bay, three storey townhouse c.1830 having an attractive early shopfront to the ground floor. The roof to the structure is gable ended having shouldered chimneystacks. The upper floors retain their historic window fenestration and have mould surrounds. The windows retain timber sash frames.	
0244	Buddy's Public House Bridge Street, Swinford	Two bay three storey townhouse c1870 having an attractive shopfront to ground floor level. The painted timber shopfront is flanked by two round-headed door openings with early timber panelled doors. The lettering is modern and is attractive and simple. There is an usual window arrangement to the upper floors with upvc replacements installed. The windows have plaster mould surrounds.	
0245	Former Library and Mother and Baby Shop Bridge Street, Swinford	Three bay three storey townhouse c1850 having two separate shopfronts flanking the round-headed central doorway to the ground floor. The front elevation walls to the upper floors have a rough cast render finish and are framed with alternating quoins. The window openings have plaster mould surrounds with a plaster mould frieze course above the second floor openings. The first floor windows have round-head openings with a plain plaster frieze over the central opening. There are four large rendered chimneys to the roof.	



No	Address	Description	Photograph
0246	Padraic Horcan Public House  Main Street, Swinford	Three bay three storey townhouse c1870 having a modern timber framed shopfront to the ground floor. The front façade has a rough cast render finish with a plain render string course over the ground floor. The round-headed window openings to the upper floors and door opening to the ground floor have plaster mould surrounds. The structure appears to have been re-roofed c1950 and has modern red-brick chimney stacks.	
0247	Lounge bar Main street, Swinford	Two bay three storey townhouse c 1870 having a public house shopfront to the ground floor. The shopfront area has a plain render finish to the walls with a modern timber fascia above a large rectangular window opening. The wall finish to the upper floors is of plain render and is framed by alternating quoins. The window openings have plaster mould surrounds with replacement windows.	
0248	Glebe House  Main Street Swinford	Three bay two storey over basement Glebe house 1890 having a rough cast render finish to the external walls. The front façade is framed by quoins with a plain render string course above the ground floor window level and below the first floor window level. The roof is hipped with two rendered chimneys. The windows and round-headed door opening have plain plaster surrounds. The window openings retain attractive tri- partite timber sashes.	

No	Address	Description	Photograph
0249	O'Hara's Bridge Street, Swinford	Two bay three storey townhouse c1890 having an early timber shopfront to the ground floor. The front façade has a plain render finish. The structure retains its historic window fenestration and timber sash window frames. There is a cast- iron guttering and down-pipe to the front façade. The roof has a slate finish.	
0250	Shopfront with four bay upper floors (located next door to O'Hara's) Bridge Street, Swinford	Four bay three storey townhouse c1880 having a fine early plaster mould shopfront. The walls to the upper floors have a rough cast render finish. The window openings are round-headed and have rendered reveals. Half of the openings have replacement u-pvc frames installed with the other half having timber sashes.	
0251	Building (Solicitors Office) Bridge Street, Swinford	Four bay three storey corner sited structure c1900 having a shopfront to the ground floor. The shopfront has plaster mould surrounds and a timber framed glass display either side of modern timber and glass double doors. The round-headed door opening and the square headed window openings have plaster mould surrounds with replacement u-pvc frames. The walls have a ruled and lined finish to the ground floor with a rough cast render to the first and second floor divided by a plain render frieze.	

No	Address	Description	Photograph
0252	Structures beside Courthouse Swinford	Two attached two bay cut-stone houses with red-brick window and door reveals c1900 located near Courthouse. The window openings have replacement timber framed or aluminium framed windows. The roof is a single span double pitched slate hipped roof with a single centrally located plain render chimney stack.	
0253	Building (beside School)  Station Road Swinford	Three bay two storey pebble dash building on Station Road c1870 having a rough dash render finish to the external walls with framing quoins. The window and door openings to the structure are round headed with plaster surrounds. There is a small balcony with early cast-iron protective railings to the first floor window located over the entrance door. The window openings retain timber sash frames in poor condition. The hipped slate roof has decorative timber eaves with rendered chimneys and cast-iron rainwater goods.	

No	Address	Description	Photograph
0254	D Philbin Shop  Market Street , Swinford	Two bay two storey building c1890 with a shop to ground floor. The shopfront has an attractive plain plaster facia with simple attractive lettering. The entrance doorway to the shop has an early timber framed double panelled door with a clear glass overlight. The walls have a plain render finish. The first floor window openings retain timber sash window frames. The roof has a slate finish and has had a modern skylight inserted.	
0255	Library (former Col)  Dalton Street, Claremorris	Cut stone cruciform church c.1828 having a tower and spire fronting the footpath. The church has a natural slate roof, cast-iron rainwater goods, timber framed pointed arch windows and doors and pointed decorative limestone finials to the various gables. The church is contained within its own site. It is now in use as a library.	
0256	Former Post Office (Claremorris Kitchens)  Dalton Street, Claremorris	Single storey former Post Office c.1920 having round-headed window and door openings to the front façade. There are running mould plaster surrounds above the openings to the front façade with further running mould plaster to the parapet level. The structure retains its natural slate gabled roof. The roof contains a single rendered chimney to the rear.	
0257	Terraced House  Dalton Street, Claremorris	Three bay two storey end of terrace house c.1890 having bay windows flanking round-headed central entrance door. The structure retains its historic fenestration to the first floor, its original single span double pitched slate roof. The roof is gabled and has shouldered rendered chimneystacks.	



No	Address	Description	Photograph
0258	PJ Byrne's Public House  Main Street, Claremorris	<p>Four bay, three storey building to Main Street c.1850 having an early public house shopfront to the ground floor. The structure retains its historic fenestration to the ground and first floor. The window openings have had replacement u-pvc frames installed. There are timber mould surrounds and string courses to the first floor front elevation to match the shopfront. The roof is a single span double pitched slate roof with rendered shouldered chimneystacks.</p>	
0259	O'Brien's Public House  Main Street, Claremorris	<p>Large corner sited building c.1860 having five bays to the front elevation and two bays to the side elevation with a dividing canted bay. The structure has an early large expansive shopfront to the ground floor. The historic window openings to the upper floors have retained their plaster mould surrounds.</p>	
0260	Old Arch Bar  Main Street, Claremorris	<p>Five bay two storey public house c.1890 having a timber shopfront to the ground floor. There is a round-headed carriageway flanking the shopfront. The window openings have plaster mould surrounds with replacement aluminium windows.</p>	
0261	Kennedy's Public House  Main Street, Claremorris	<p>Four bay former public house c 1890. The ground floor window fenestration has been altered c1930 with larger openings having been introduced. Two door openings to the ground floor level provide access to the residential section to the building with the central doorway providing access to the former public house.</p>	

No	Address	Description	Photograph
0262	Town House  James Street, Claremorris	Fine corner sited late Victorian town house c.1890 having plain rendered walls. The structure is five bay to the front and three bay to the side elevation with a canted dividing bay. There are two projecting single bay sections to the first and second floors. The window openings have plaster mould surrounds. Many of the openings retain timber sash windows with other openings boarded up.	
0263	Killeen Public House  Ballinrobe Road, Claremorris	Three bay two storey public house c.1860 having an early timber shopfront. The first floor window openings have plaster mould surrounds with u-pvc replacement windows installed. The roof is single span double pitched with shouldered chimneystacks.	
0264	Bank of Ireland  Main Street, Claremorris	Fine six bay two storey bank c1880 having plaster surrounds to all front elevation window openings. The first floor window openings have timber sash frames installed with timber framed replacements installed to the ground floor. The walls are plain rendered with the single span double pitched roof having a slate finish.	
0265	Cloghan's House  Cloghans Beg Kilmaine	Early 18th century with 19th century alterations. The home of the Lewin family, it was occupied by General Arthur Lewin in the early 20th century.	

No	Address	Description	Photograph
0266	Milford House  Milford Kilmaine	Four bay two storey country house having a projecting central bay front. The house is set within its own significant estate. The windows are square headed and timber sash window frames. The entrance door is round headed. The opening is a timber door with clear glass side lights and a clear glass fan overhead. The house is served by a significant driveway with gate lodges at the entrance.	
0267	The "True Blue Club"  Kilmaine	Three bay two story house flanking the main street of Kilmaine. Window openings are square headed with rendered reveals and timber sash windows. Early 1700s. Probably thatched originally.	
0268	Trinity Church  Kilmaine	Ruin stone church built circa 1700. Substantially reconstructed and added to in 1857 with the inclusion of a bell tower. Graveyard located on the grounds. The church is in ruins with only one gable standing in which a stain-glass window remains. The graveyard and church are overgrown.	
0269	Parochial House  Carracastle	Three bay two storey house c1910 having a projecting single story central front bay entrance and two bay windows either side. The house has a plain render finish. The window openings are all square headed with timber sash window frames on the first floor and ornate pane detail to the ground floor windows.	

No	Address	Description	Photograph
0270	2 Houses  Main Street Ballinrobe	Two, three bay three storey ashlar cut-stone town houses having a stepped roofline. Both structures have rounded arched openings to the ground floor with large shouldered chimneystacks. A plaque on the wall states that the structures were built by Thom Armstrong in 1851. Replacement u-pvc windows have been installed to many of the openings to the front façade	
0271	Trinity School House  Kilmaine	Original schoolhouse was built in 1857-58. Original was single storey with attic, constructed of cut stone. Renovated to 2-storey in recent decades. A number of notable features on site such as cut stone arch to rear and cut stone flower beds to front of building.	








## Ballina Town Area





(transferred from the Ballina Town & Environs Plan 2009-2015)

Code/Area	RPS Ref. No	Structure	Location/Address
Ballina Town	32	Conlon's House	Abbey Street
Ballina Town	4	Entrance Arch	Belleck Road
Ballina Town	7	Ballina House	Belleck Road
Ballina Town	29	St. Muredach's Cathedral	Cathedral Road
Ballina Town	30	Remains of Augustinian Friary	Cathedral Road
Ballina Town	43	Ballina Dolmen, Primrose Hill to rear of railway station	Cockle Street
Ballina Town	12	Work House Building / St. Joseph's Hospital	Crossmolina Road
Ballina Town	31	Dillon Terrace	Dillon Terrace
Ballina Town	27	Victoria House	Emmet Street
Ballina Town	28	Victoria House	Emmet Street
Ballina Town	2	Belleek Castle	Garranakeel, Ballina
Ballina Town	3	Knox-Gore Mausoleum	Garranakeel, Ballina
Ballina Town	8	St. Muredach's College	Howley Street
Ballina Town	41	Teeling Street and Bury Street Monument	Humbert Street
Ballina Town	37	Methodist Church	James Connolly Street, Ballina
Ballina Town	38	Church of Ireland National School	Kevin Barry Street and Bury Street
Ballina Town	39	Courthouse	Kevin Barry Street
Ballina Town	42	Church and cemetery	Leigue, Ballina
Ballina Town	11	Armstrong + West (Lower) Bridge	Lower Bridge, Ballina
Ballina Town	10	Sisters of Mercy Convent and School	McDermott Street
Ballina Town	35	Salmon Weir	Mullauns (Tira. BY)
Ballina Town	9	3 Nally Street	Nally Street
Ballina Town	13	Former Provincial Bank	Pearse Street
Ballina Town	16	Bank of Ireland	Pearse Street
Ballina Town	17	Library (Former Moy Hotel)	Pearse Street
Ballina Town	18	Terrace of limestone fronted buildings on Pearse Street	Pearse Street
Ballina Town	19	Terrace of limestone fronted buildings on Pearse Street	Pearse Street
Ballina Town	20	Terrace of limestone fronted buildings on Pearse Street	Pearse Street
Ballina Town	21	Terrace of limestone fronted buildings on Pearse Street	Pearse Street
Ballina Town	22	Terrace of limestone fronted buildings on Pearse Street	Pearse Street
Ballina Town	23	Terrace of limestone fronted buildings on Pearse Street	Pearse Street
Ballina Town	24	Commercial Use building on Pearse Street housing the offices of Sherry Fitzgerald.	Pearse Street
Ballina Town	25	Structure on Pearse Street housing the offices of Melvin Insurances and formerly the Royal Hotel.	Pearse Street
Ballina Town	26	Rabbettes, off Market Square, formerly Becket's Hardware	Pearse Street
Ballina Town	34	Amana House	Plunkett Road




Ballina Town	36	St. Michael's Church	Plunkett Street
Ballina Town	5	Former Icehouse (Hotel)	Quignalecka
Ballina Town	6	Bunree Bridge Sligo Road	Sligo Road, Ballina
Ballina Town	40	The Font	Teeling Street and Bury Street
Ballina Town	1	Creteboom	The Quay, Crocketstown
Ballina Town	33	Ham (Upper) Bridge	Upper Bridge
Ballina Town	14	Presbyterian Church	Walsh Street
Ballina Town	15	Presbyterian Orphanage	Walsh Street




No	Address	Note	Photograph
1	Creteboom	Ruin of concrete ship aground in the Moy near the Quay at Crocketstown.	
2	Belleek Castle	<p>Detached five bay (central and end bays advanced), two storey, Tudor Revival style limestone dwelling with distinctive double oriel above entrance.</p> <p>Extensive gardens to the north stepping down toward river and culminating at a landing stage (now in ruins). Built by Francis Knox-Gore circa 1825-31. Extensive outbuildings.</p> <p>Very impressive setting.</p>	




No	Address	Note	Photograph
3	Knox-Gore Mausoleum	Very elaborate, neo gothic, limestone mausoleum with pinnaced central shrine above four flying buttresses on an octagonal base. By J.F. Fuller, 1872. Impressive setting.	
4	Entrance Arch	Elaborate, mid 19 <sup>th</sup> century, ashlar limestone, neo medieval entrance arch with tower and machicolations attributed to Edmund Perry, but said to be identical to entrance to Ashford Castle by J.F. Fuller. Former entrance arch to Belleek Castle.	
5	Former Icehouse (Hotel)	Detached single storey with attic over large basement, neo Elizabethan structure, built by Messrs. Little, 1859. Double A-framed roof, gabled to street. Formerly known as Iceland Cottage but more popularly referred to as The Icehouse for the storage of ice in the basement. Retained its use until the middle of the 20 <sup>th</sup> century; now a hotel.	




No	Address	Note	Photograph
6	Bunree Bridge Sligo Road	7 arched limestone bridge.	
7	Ballina House	<p>Detached 3 bay, 2 storey, dwelling with central projecting entrance bay with limestone detail, circa 1830s with late 19<sup>th</sup> century modifications. Limestone detail, very nice interiors. Gardens enclosed in stonewall and containing remains of medieval structure adjacent to River Moy (the original Belleek Castle).</p>	
8	St. Muredach's College Howley Street	<p>13 bay, 3 storey over basement school building with projecting central entrance and end bays, 1906 by W.H. Byrne.</p>	
9	3 Nally Street	<p>End of terrace, 3 bay, single storey with basement dwelling, circa early 20<sup>th</sup> century. Attractive elevation.</p>	






No	Address	Note	Photograph
10	Sisters of Mercy Convent and School	<p>Detached 11 bay, 2-storey neo gothic style convent, circa 1867. Incorporating cloister and chapel and with some fine interior detail. Said to be by George Goldie.</p> <p>Adjacent stone school building, circa 1885. Many later modifications and additions to convent and school, circa 20<sup>th</sup> century.</p>	
11	Armstrong + West (Lower) Bridge	4 arch limestone bridge, 1835.	
12	Work House Building St. Joseph's Hospital	<p>Detached, 2 bay, 2 storey, with projecting gable fronted bay, limestone structure with slate roof: all that remains of the workhouse buildings of 1843. Said to be the fifth largest workhouse constructed in the country. Most of the structure was demolished in the 1930s.</p> <p>Long Section of Workhouse walls.</p>	





No	Address	Note	Photograph
13	Former Provincial Bank, Pearse Street	<p>4 bay, 2 storey, detached red brick dwelling (formerly bank) with projecting neo classical limestone entrance bay and advanced end bay. Fine limestone window surrounds.</p> <p>High aesthetic quality.</p>	
14	Presbyterian Church Walsh Street	Terraced, simple gothic style, Presbyterian Church, 1851 with later additions and incorporating a school.	
15	Presbyterian Orphanage	End of terrace structure attached to 14 above, commenced mid 19 <sup>th</sup> century and completed 1883.	Picture as above
16	Bank of Ireland, Pearse Street	3 bay, 3-storey end of terrace bank building, circa late 19 <sup>th</sup> century with 20 <sup>th</sup> century additions. Limestone façade on ground floor, red brick on upper floors with fine limestone window embrasures.	




No	Address	Note	Photograph
17	Library, (Former Moy Hotel) Pearse Street	<p>2 bay, 3-storey end of terrace, simple gothic structure, circa early 19<sup>th</sup> century, with rendered façade and drip mouldings.</p> <p>Formerly the Moy Hotel, now the public library. The elevation has great character and makes a significant contribution to the streetscape.</p>	
18 19 20 21 22 23	Terrace of limestone fronted buildings on Pearse Street	<p>Terrace of six (6) x 2 bay, 3 storey commercial buildings, originally dwellings over retail units, circa mid 19<sup>th</sup> century. Distinctive combination of arched entrance doors and cambered arch over retail unit. Some Georgian pattern, timber sliding sash windows still in place.</p>	
24	Commercial Use building on Pearse Street housing the offices of Sherry Fitzgerald.	<p>Two bay, three storey, end of terrace structure in 'Scottish Baronial' style, 1875. Gable fronted to street.</p> <p>Originally a bank, now of mixed use with retail at ground floor level.</p>	

No	Address	Note	Photograph
25	Structure on Pearse Street housing the offices of Melvin Insurances and formerly the Royal Hotel.	5 bay, 3 storey, end of terrace, mid 18 <sup>th</sup> century Georgian building with Gibbsian framed entrance. Probably originally a 2- storey building. Modified in 19 <sup>th</sup> and 20 <sup>th</sup> centuries.	
26	Rabbettes, off Market Square, formerly Becket's Hardware	Remains of army barracks including fine 5 bay, 2-storey façade. May be as early as 1740.	
27 28	Victoria House, Emmet Street	<p>Pair of 2 bay, 3 storey Georgian style terraced dwellings with attic, circa mid 19<sup>th</sup> century, now combined.</p> <p>This structure was the family home of former President of Ireland, Mary Robinson.</p>	






No	Address	Note	Photograph
29	St. Muredach's Cathedral, Cathedral Road	Detached, limestone, neo Gothic Roman Catholic cathedral: 1830. Fine tower, spire and windows. Architect: Peter Madden (or O'Madden).	
30	Remains of Augustinian Friary, Cathedral Road	Ruined remains of early 15 <sup>th</sup> century Augustinian Friary, with carved Gothic doorway and window.	
31	Dillon Terrace	Early 19 <sup>th</sup> Century Terrace of 2-bay, 2-storey houses with arched doors and arched laneway to the stone courtyard of the Bond Store Warehouse.	



No	Address	Note	Photograph
32	Conlon's House Abbey Street	2 bay, 2 storey, late 18 <sup>th</sup> century terraced house with cambered entrance arch and overhanging eaves.	
33	Ham (Upper) Bridge	5 arch, limestone bridge, 1836, attributed to Darley.	
34	Amana House Plunkett Road	Detached, 7 bay single storey 'long house', mid 17 <sup>th</sup> century, with later additions. Now slated, but probably earlier thatch finish. Associated with the Ham family and reputed to be the first of it's type ('neither castle nor cabin') built in Connaught. Important early building.	
35	Salmon Weir	1849, built by Messrs. Little.	

No	Address	Note	Photograph
36	St. Michael's Church Plunkett Street	Detached simple gothic style Church of Ireland Church with tower and spire. Built 1763 – 1768, enlarged in 1815, with later 19 <sup>th</sup> century additions and modifications. Rendered with some limestone detail at windows and entrance.	
37	Methodist Church, James Connolly Street	Detached, six bay, two storey formerly Methodist School and teachers' residences, now Methodist Church and offices, 1857. Pedimented gable entrance. Extended and modified during the 20 <sup>th</sup> century.	
38	Church of Ireland National School Kevin Barry Street and Bury Street	Detached, 6 bay, single storey, gable fronted school building, 1906 with later additions.	



No	Address	Note	Photograph
39	Courthouse Kevin Barry Street	Detached, 5 bay, 2 storey, classical style courthouse, circa 1840. Extensively refurbished in 1995.	
40	The Font Teeling Street and Bury Street	Marble fountain, circa 1900; Corinthian column with three bowls at base and surmounted by a ball.	
41	Monument, Humbert Street	1798 memorial: marble and limestone figure with Eire and wolfhound. Late 19th century.	



No	Address	Note	Photograph
42	Church and cemetery, Leigue	Ruins of a church structure, the west wall of which is believed to date to the pre-medieval period, and graveyard.	
43	Ballina Dolmen, Primrose Hill to rear of railway station	Cloghogle Portal Dolmen or Dolmen of the Four Maols. Neolithic burial place of king or ancient chieftain, but associated with a popular legend about the four brothers (the Four Maols) said to have murdered the true heir to the throne on behalf of the usurper who then had them hanged.	

## Castlebar Town

(transferred from the Castlebar Town & Environs Plan 2008-2014, as extended)


Code/Area	RPS Ref. No	Structure	Location/Address
Castlebar Town	1964: 14: 192	Byrnes Pub (public house, residential)	Bridge Street
Castlebar Town	1964: 14: 200	Bridge	Bridge Street
Castlebar Town	1964: 14: 66	Church of Ireland (whole building and statue towers beneath)	Church Street
Castlebar Town	1964: 19: 151	Church of Ireland (whole building and statue towers beneath)	Church Street
Castlebar Town	1964: 19: 152	Church of Ireland (whole building and statue towers beneath)	Church Street
Castlebar Town	1964: 19: 153	Church of Ireland (whole building and statue towers beneath)	Church Street
Castlebar Town	1964: 14: 525	Burleigh House (offices, Castlebar People's Resource Centre)	Ellison Street
Castlebar Town	1964: 14: 16	Bank (Bank of Ireland)	Ellison Street
Castlebar Town	1964: 16: 17	(retail)	Ellison Street
Castlebar Town	1964: 14: 56	Irwin's (retail)	Ellison Street
Castlebar Town	1964: 14: 62	(retail)	Ellison Street
Castlebar Town	1964: 14: 63	(retail)	Ellison Street
Castlebar Town	1964: 14: 473	Military Barracks (Wall)	Gorteendrunagh, Castlebar
Castlebar Town	1964: 14: 474	Military Barracks (Steps)	Gorteendrunagh, Castlebar
Castlebar Town	1964: 14: 475	Military Barracks (Offices)	Gorteendrunagh, Castlebar
Castlebar Town	1964: 14: 476	Military Barracks (Offices)	Gorteendrunagh, Castlebar
Castlebar Town	1964: 14: 477	Military Barracks	Gorteendrunagh, Castlebar
Castlebar Town	1964: 14: 478	Military Barracks	Gorteendrunagh, Castlebar
Castlebar Town	1964: 14: 479	Military Barracks	Gorteendrunagh, Castlebar
Castlebar Town	1964: 14: 481	Military Barracks	Gorteendrunagh, Castlebar
Castlebar Town	1964: 14: 482	Military Barracks	Gorteendrunagh, Castlebar
Castlebar Town	1964: 14: 485	Military Barracks	Gorteendrunagh, Castlebar
Castlebar Town	1964: 14: 486	Military Barracks (Turf Shed)	Gorteendrunagh, Castlebar
Castlebar Town	1964: 14: 487	Military Barracks (Cobbling)	Gorteendrunagh, Castlebar
Castlebar Town	1964: 14: 488	Military Barracks	Gorteendrunagh, Castlebar
Castlebar Town	1964: 14: 489	Military Barracks (Hand ball alley)	Gorteendrunagh, Castlebar
Castlebar Town	1964: 14: 490	Military Barracks (Firing Range)	Gorteendrunagh, Castlebar
Castlebar Town	1964: 14: 491	Military Barracks (Firing Range)	Gorteendrunagh, Castlebar
Castlebar Town	1964: 14: 358	Linen Hall	Linenhall Street
Castlebar Town	1964: 14: 443	Tulsi Restaurant (former Presbyterian Church façade)	Lower Charles Street
Castlebar Town	1964: 14: 39	Cannons Pub	Market Square
Castlebar Town	1964: 14: 136	Kilkellys (retail)	Market Street
Castlebar Town	1964: 14: 137	T Lavelle (Wynnes) (retail, office)	Market Street
Castlebar Town	1964: 14: 138	T Lavelle (Wynnes) (house)	Market Street
Castlebar Town	1964: 14: 139	AIB (Bank)	Market Street
Castlebar Town	1964: 14: 175	Fahy's Shop (retail)	Market Street
Castlebar Town	1964: 14: 166	Parson's Shop (retail)	Market Street / Castle St junction
Castlebar Town	1964: 13: 20	Marsh House	Newtown
Castlebar Town	1964: 13:6	Presbytery	Newtown


Castlebar Town	1964: 14: 86	Convent of Mercy (piers and gate)	Rock Square
Castlebar Town	1964: 14: 87	Convent of Mercy (piers)	Rock Square
Castlebar Town	1964: 14: 29	Single arch stone bridge	Shambles Street
Castlebar Town	1964: 19: 92	No. 5 (house)	Spencer Street
Castlebar Town	1964: 19:93	No. 6 (house)	Spencer Street
Castlebar Town	1964: 19: 94	No. 7 (house)	Spencer Street
Castlebar Town	1964: 19: 95	No. 8 (house)	Spencer Street
Castlebar Town	1964: 19: 96	No. 9 (house)	Spencer Street
Castlebar Town	1964: 19: 97	No. 10 (house)	Spencer Street
Castlebar Town	1964: 19: 98	No. 11 (house)	Spencer Street
Castlebar Town	1964: 19: 99	No. 12 (house)	Spencer Street
Castlebar Town	1964: 19: 100	No. 13-14 (retail)	Spencer Street
Castlebar Town	1964: 19: 101	No. 15 (house)	Spencer Street
Castlebar Town	1964: 19: 102	No. 16 (house)	Spencer Street
Castlebar Town	1964: 19: 103	No. 17 (house)	Spencer Street
Castlebar Town	1964: 19: 104	No. 18 (house)	Spencer Street
Castlebar Town	1964: 19: 105	No. 19 (house)	Spencer Street
Castlebar Town	1964: 19: 106	No. 20 (house)	Spencer Street
Castlebar Town	N/A	Railway Station	Station Road
Castlebar Town	1964: 14: 76	Glenpark Nursing Home (former bank building)	The Green
Castlebar Town	1964: 14: 77	Imperial Hotel	The Green
Castlebar Town	1964: 14: 78	Imperial Hotel	The Green
Castlebar Town	1964: 14: 70	Elim Congregation	The Mall
Castlebar Town	1964: 14: 193	Church of Ireland (whole building and statue towers beneath)	The Mall
Castlebar Town	1964: 19: 115	Courthouse	The Mall
Castlebar Town	1964: 19: 119	Doctors Surgery, Residential	The Mall
Castlebar Town	1964: 19: 120	Dental Surgery	The Mall
Castlebar Town	1964: 14: 71	Boxing Club. Former schoolhouse	The Mall
Castlebar Town	1964: 14: 243	Catholic Church (wall)	Upper Chapel Street
Castlebar Town	1964: 14: 244	Catholic Church (statue)	Upper Chapel Street
Castlebar Town	1964: 14: 245	Catholic Church (statue)	Upper Chapel Street
Castlebar Town	1964: 14: 246	Catholic Church (pair of gates)	Upper Chapel Street
Castlebar Town	1964: 14: 247	Catholic Church (church)	Upper Chapel Street
Castlebar Town	1964: 14: 248	Catholic Church (grotto)	Upper Chapel Street
Castlebar Town	1964: 14: 249	Catholic Church (cross)	Upper Chapel Street
Castlebar Town	1964: 13: 1	Priest's House opposite church	Upper Chapel Street
Castlebar Town	1964: 14: 241	De Le Salle House (former monastery)	Upper Chapel Street
Castlebar Town	1964: 14: 242	De Le Salle House (wall)	Upper Chapel Street
Castlebar Town	1964: 14: 271	Residence (former constabulary barracks)	Upper Chapel Street
Castlebar Town	1964: 14: 272	Offices	Upper Chapel Street
Castlebar Town	1964: 14: 275	Family Life Centre (former school building)	Upper Chapel Street
Castlebar Town	1964: 14: 276	Parish Centre (former school building)	Upper Chapel Street
Castlebar Town	1964: 14: 243	RC Church	Upper Chapel Street
Castlebar Town	1964: 18: 22	St. Mary's Hospital (hospital)	Westport Road
Castlebar Town	1964: 18: 23	St. Mary's Church (chapel)	Westport Road




Castlebar Town	1964: 18; 20	Galway/Mayo Institute of Technology (former mental hospital)	Westport Road
----------------	--------------	--	---------------


No	Address	Note	Photograph
1964: 14: 192	Bridge Street	Byrnes Pub Public House, residential. Terraced two-bay two-storey house, c. 1870, with dormer attic	
1964: 14: 200	Bridge Street	Bridge  Cut stone two-arched bridge, c. 1810	
1964: 14: 66	Church Street	Church of Ireland (whole building and statue towers beneath)	




No	Address	Note	Photograph
1964: 19: 151	Church Street	Church of Ireland (whole building and statue towers beneath)	No photo available
1964: 19: 152	Church Street	Church of Ireland (whole building and statue towers beneath)	No photo available
1964: 19: 153	Church Street	Church of Ireland (whole building and statue towers beneath)	No photo available
1964: 14: 16	Ellison Street	Bank (Bank of Ireland)  Detached four-bay two-storey building, c. 1880	No photo available
1964: 14: 525	Ellison Street	Burleigh House (offices, Castlebar People's Resource Centre)  Terraced four-bay three storey over basement house, c.1810, with rendered façade	
1964: 14: 56	Ellison Street	Irwin's (retail)  Traditional two-bay three-storey house, c.1800 with c.1890 traditional shopfront	No photo available

No	Address	Note	Photograph
1964: 14: 62	Ellison Street	<p>(retail)</p> <p>Terraced five-bay two-storey house, c.1870, with dormer attic, renovated c.1998 with timber traditional style shopfront inserted</p>	
1964: 14: 63	Ellison Street	<p>(retail)</p> <p>End-of-terrace single-bay two-storey house, c.1870, with dormer attic, renovated c. 1998, with traditional style timber shopfront inserted.</p>	<p>No photo available</p>
1964: 16: 17	Ellison Street	<p>(retail)</p> <p>Semi-detached five-bay two-storey house, c.1790</p>	
1964: 14: 473	Military Barracks	<p>Military Barracks (Wall)</p> <p>Enclosing stone wall of barracks, c.1832, about 3m high, with earth retaining towards river bank</p>	




No	Address	Note	Photograph
1964: 14: 474	Military Barracks	Military Barracks (Steps)  Flight of cut limestone steps, c.1832	No photo available
1964: 14: 475	Military Barracks	Military Barracks (Offices)  Detached five-bay two-storey building, c. 1832, part of military barracks	
1964: 14: 476	Military Barracks	Military Barracks (Offices)  Pair of semi-detached five-bay three-storey block houses, c. 1832	No photo available
1964: 14: 477	Military Barracks	Military Barracks  Pair of semi-detached five-bay three-storey block houses, c. 1832	
1964: 14: 478	Military Barracks	Military Barracks  Pair of semi-detached five-bay three-storey block houses, c. 1832	





No	Address	Note	Photograph
1964: 14: 479	Military Barracks	Military Barracks  Detached fifteen-bay three-storey Officers quarters, c. 1832	
1964: 14: 481	Military Barracks	Military Barracks  Detached two-bay single-storey building, c. 1832	No photo available
1964: 14: 482	Military Barracks	Military Barracks  Detached three-bay single-storey mess hall, 1928	No photo available
1964: 14: 485	Military Barracks	Military Barracks  Detached single-storey magazine, c. 1832	No photo available
1964: 14: 486	Military Barracks	Military Barracks (Turf shed)  Detached four-bay single-storey store, c 1850	No photo available



No	Address	Note	Photograph
1964: 14: 487	Military Barracks	Military Barracks (Cobbling)  Stretch of patterned cobbling, c.1832	No photo available
1964: 14: 488	Military Barracks	Military Barracks  Entrance range in boundary wall consists of two-bay two-storey building, c. 1832, with main gate on ground floor flanked by two-bay single-storey wings	
1964: 14: 489	Military Barracks	Military Barracks (Hand ball alley)  Cut stone hand ball alley, c. 1880	
1964: 14: 490	Military Barracks	Military Barracks (firing range)  Enclosed firing range, c. 1955, with single-storey building to each end	No photo available
1964: 14: 491	Military Barracks	Military Barracks (firing range)  Enclosed firing range, c. 1955, with single storey building to each end	No photo available

No	Address	Note	Photograph
1964: 14: 358	Linenhall Street	Linenhall  Cut stone façade	
1964: 14: 443	Lower Charles Street. (Tulsi Restaurant)	Former Presbyterian Church façade  Terraced façade of former Presbyterian church, c.1863, with two-storey c.1990 building with restaurant and living accommodation to rear	
1964: 14: 39	Market Square	Cannon's Pub  facade	
1964: 14: 136	Market Street	Kilkellys (retail)  Terraced two-bay three-storey house, c. 1870	

No	Address	Note	Photograph
1964: 14: 137	Market Street	T. Lavelle (Wynnes) (retail, office)  Terraced three-bay three-storey house, c. 1785	
1964: 14: 138	Market Street	T. Lavelle (Wynnes) (house)  Terraced two-bay three-storey house, c. 1785	
1964: 14: 139	Market Street	AIB Bank  Terraced four-bay two-storey bank building, c.1890	
1964: 14: 175	Market Street	Fahy's shop (retail)  Terraced three-bay three-storey house, c. 1790, part exposed stone façade	No photo available
1964: 14: 166	Market Street/Castle St junction	Parson's Shop (retail)  End-of-terrace five bay three-storey over basement building, c. 1790, originally revenue police barracks	No photo available





No	Address	Note	Photograph
1964: 13: 20	Newtown	<p>Marsh House</p> <p>Attractive two storey rendered building now housing the council offices</p>	No photo available
1964: 13: 6	Newtown	Presbytery	
1964: 14: 86	Rock Square	<p>Convent of Mercy (piers and gate)</p> <p>Pair of limestone ashlar gate piers and pedestrian side gate, c. 1850, with c. 1953 wrought iron gates.</p>	
1964: 14: 87	Rock Square	<p>Convent of Mercy (piers)</p> <p>Pair of ashlar gate piers, c.1832, with cavetto moulded cornice, surmounted by large orbs on pedestals, giving access to avenue lined by c.2.5 metre-high rubble stone wall to barracks.</p>	
1964: 14: 29	Shamble Street	Single arch stone bridge	






No	Address	Note	Photograph
1964: 19: 100	Spencer Street	No. 13-14 (retail)  Pair of terraced two-bay single-storey house, c. 1910	No photo available
1964: 19: 101	Spencer Street	No. 15 (house)  Terraced two-bay single-storey house, c.1910	No photo available
1964: 19: 102	Spencer Street	No. 16 (house)  Terraced two-bay single-storey house, c.1910	No photo available
1964: 19: 103	Spencer Street	No. 17 (house)  Terraced two-bay single-storey house, c.1910	No photo available
1964: 19: 104	Spencer Street	No. 18 (house)  Terraced two-bay single-storey house, c.1910	No photo available
1964: 19: 105	Spencer Street	No. 19 (house)  Terraced two-bay single-storey house, c.1910	No photo available
1964: 19: 106	Spencer Street	No. 20 (house)  Terraced two-bay single-storey house, c.1910	No photo available



No	Address	Note	Photograph
1964: 19: 92	Spencer Street	No. 5 (house) Terraced two-bay single-storey house, c.1910	No photo available
1964: 19: 93	Spencer Street	No. 6 (house) Terraced two-bay single-storey house, c.1910	No photo available
1964: 19: 94	Spencer Street	No. 7 (house) Terraced two-bay single-storey house, c.1910	No photo available
1964: 19: 95	Spencer Street	No. 8 (house) Terraced two-bay single-storey house, c.1910	No photo available
1964: 19: 96	Spencer Street	No. 9 (house) Terraced two-bay single-storey house, c.1910	No photo available
1964: 19: 97	Spencer Street	No. 10 (house) Terraced two-bay single-storey house, c. 1910	No photo available
1964: 19: 98	Spencer Street	No. 11 (house) Terraced two-bay single-storey house, c.1910	No photo available
1964: 19: 99	Spencer Street	No. 12 (house) Terraced two-bay single-storey house, c.1910	No photo available






No	Address	Note	Photograph
N/a	Station Road	Railway Station  Vernacular stone building	
1964: 14: 76	The Green	Glenpark Nursing Home Former bank building  End-of-terrace six-bay two storey former bank building, c. 1880, converted to nursing home, c.1981, with c.1981 three-storey extension to rear, renovated c. 1990.	
1964: 14: 77	The Green	Imperial Hotel (hotel)  Terraced four-bay three-storey house c. 1790, incorporated into hotel c.1850	
1964: 14: 78	The Green	Imperial Hotel (hotel)  Terraced five-bay three storey building, c. 1800, incorporated into hotel, c. 1850, three storey return to rear, c. 1850, with second extension to rear, c.1900, renovated in 1995.	
1964: 14: 193	The Mall	Church of Ireland  Church of Ireland (whole building and statue towers beneath)	No photo available

No	Address	Note	Photograph
1964: 14: 70	The Mall	<p>Elim Congregation</p> <p>Semi-detached four-bay single storey former Methodist Church with adjoining double-fronted three-bay two-storey manse</p>	
1964: 14: 71	The Mall	<p>Boxing Club. Former schoolhouse</p> <p>Detached four-bay two-storey over basement former schoolhouse, c.1790, now used as clubhouse and crèche, renovated c. 1985.</p>	
1964: 19: 115	The Mall	<p>Courthouse</p> <p>Detached five-bay two-storey courthouse on a corner site, c.1825, with first floor venetian windows in projecting end bays, extended to the left with the addition of the hexastyle cast-iron porch, c.1860</p>	
1964: 19: 119	The Mall	<p>Doctors surgery, residential</p> <p>Semi-detached three-bay three-storey house, c. 1870</p>	



No	Address	Note	Photograph
1964: 19: 120	The Mall	Dental surgery  Semi-detached two-bay three-storey house, c. 1870	
1964: 13: 1	Upper Chapel Street	Priest's House Opposite Church	
1964: 14: 241	Upper Chapel Street	De Le Salle House Former monastery  Detached two-bay two storey over basement Romantic Gothic Revival style monastery, dated 1890, with c.1929 single-bay two-storey extension on left	
1964: 14: 242	Upper Chapel Street	De Le Salle House Wall  Enclosing wall to monastery, c.1890, with cast iron gate	No photo available
1964: 14: 243	Upper Chapel Street	RC Church  Railing & stone plinth - wrought Iron Railing on Cut Stone Plinth  Wall - enclosing wall to Church of the Holy Rosary, c. 1901	No photo available

No	Address	Note	Photograph
1964: 14: 244	Upper Chapel Street	Catholic Church (statue)  Carved stone statue of St. Patrick, c.1910, in polished granite column, over plinth incorporated into enclosing wall of church grounds	No photo available
1964: 14: 245	Upper Chapel Street	Catholic Church (statue)  Carved stone statue of St. Peter, c.1910, in polished granite column, over plinth incorporated into enclosing wall of church grounds	No photo available
1964: 14: 246	Upper Chapel Street	Catholic Church (pair of gates)  Pair of pedimented cut stone gateways flanking church façade, comprising cast-iron gates under pointed arches, c.1901	
1964: 14: 247	Upper Chapel Street	Catholic Church (church)  Detached Gothic Revival style parish church, built 1887-1901.	
1964: 14: 248	Upper Chapel Street	Catholic Church (grotto)  Grotto behind arcade under side entrance to church, c.1995.	No photo available
1964: 14: 249	Upper Chapel Street	Catholic Church (cross)  Cut stone cross with interwoven Celtic motifs, c.1940 marking grave	No photo available

No	Address	Note	Photograph
1964: 14: 271	Upper Chapel Street	Residence  Semi-detached five-bay two-storey former constabulary barracks, c.1820, with dormer attic converted to private dwelling	
1964: 14: 272	Upper Chapel Street	Offices  Semi-detached five-bay two-storey former constabulary barracks, c.1820, with dormer attic converted to private dwelling, now offices	
1964: 18: 22	Westport Road	St. Mary's Hospital Hospital  Detached two and three-storey mental hospital, c.1965 extended extensively at north end	
1964: 18: 23	Westport Road	St. Mary's Church Chapel  Detached chapel, c.1905, in cross plan, with entrance dormers and sacristy	
1964: 18: 20	Westport Road	Galway/Mayo Institute of Technology Former mental hospital  Twenty eight bay two and three-storey section of former mental hospital, c.1965, extended extensively at north end	

## Westport Town & Environs Area

(transferred from the Westport Town & Environs Plan 2010-2016 as extended)




Code/Area	RPS Ref. No	Structure	Location/Address
Westport Town	100	Viaduct	Altamount Street
Westport Town	101	Bridge	Altamount Street
Westport Town	102	Convent of Mercy	Altamount Street (north side)
Westport Town	103	Convent of Mercy Burial Grounds	Altamount Street (north side)
Westport Town	104	Convent of Mercy Summer House	Altamount Street (north side)
Westport Town	105	Convent of Mercy Gates	Altamount Street (north side)
Westport Town	106	Westport Railway Station	Altamount Street (south side)
Westport Town	107	Footbridge Railway Station	Altamount Street (south side)
Westport Town	108	Passenger Shelter Railway Station	Altamount Street (south side)
Westport Town	109	Storehouse Railway Station	Altamount Street (south side)
Westport Town	110	Train Shed Railway Station	Altamount Street (south side)
Westport Town	111	Turntable Railway Station	Altamount Street (south side)
Westport Town	112	Post Box	Altamount Street (south side)
Westport Town	113	Water Pump (1)	Altamount Street (south side)
Westport Town	114	Water Pump (2)	Altamount Street (south side)
Westport Town	040	Hewetson Bros.	Bridge Street (east side)
Westport Town	041	Brawns Flower Shop	Bridge Street (east side)
Westport Town	042	Moran's Shoe Shop	Bridge Street (east side)
Westport Town	043	Conway's Public House	Bridge Street (east side)
Westport Town	090	Water Pump	Bridge Street (east side)
Westport Town	37	Thomas Moran	Bridge Street (west side)
Westport Town	38	Kate McCormack's	Bridge Street (west side)
Westport Town	39	Matt Molloy's	Bridge Street (west side)
Westport Town	01	O'Donnell's. Corner building flanking North mall & Newport Street.	Castlebar Street (north side)
Westport Town	02	The Convent School	Castlebar Street (south side)
Westport Town	03	Court House	Castlebar Street (south side)
Westport Town	04	Former Christian Brothers School	Castlebar Street (south side)
Westport Town	05	Mount Browne House. Corner building flanking Castlebar St. & Distillery Rd.	Castlebar Street (south side)
Westport Town	97	Bridge	Distillery Road
Westport Town	86	Water Pump (1)	Fairgreen
Westport Town	87	Water Pump (2)	Fairgreen
Westport Town	88	Fairgreen Bridge	Fairgreen
Westport Town	33	Clock Tower	High Street
Westport Town	36	The Continental Café	High Street (east side)
Westport Town	034	Sean Malone	High Street (west side)
Westport Town	035	J McGing	High Street (west side)
Westport Town	089	Water Pump	High Street (west side)
Westport Town	057	Gateway	James Street (east side)
Westport Town	092	Kiln	James Street (east side)
Westport Town	093	Water Pump	James Street (east side)


Westport Town	55	Old Garda Station	James Street (west side)
Westport Town	56	Mews Building	James Street (west side)
Westport Town	76	Dwellings (corner building flanking John's Row and Tubberhill)	John's Row
Westport Town	98	Water Pump	John's Row
Westport Town	99	Worker's House (front façade only)	Kilaghoor
Westport Town	32	Grove House	Mill Street
Westport Town	058	Holy Trinity School	Newport Street/Road (east side)
Westport Town	059	Ashlawn Dwellings	Newport Street/Road (east side)
Westport Town	060	The Old Rectory	Newport Street/Road (east side)
Westport Town	094	Water Pump	Newport Street/Road (east side)
Westport Town	061	Graveyard	Newport Street/Road (east side)
Westport Town	062	Gate Lodge (dwelling)	Newport Street/Road (west side)
Westport Town	063	Church of Ireland	Newport Street/Road (west side)
Westport Town	095	Holy Trinity Gates	Newport Street/Road (west side)
Westport Town	096	Christian Brothers Monastery (front façade only)	Newport Street/Road (west side)
Westport Town	001	O'Donnell's	North Mall. Corner building flanking north mall & Newport Street.
Westport Town	030	Railway Hotel	North Mall.
Westport Town	052	Wyatt Theatre	Octagon
Westport Town	54	Glendinning Monument	Octagon
Westport Town	72	Dwelling	Prospect Avenue
Westport Town	73	Dwelling	Prospect Avenue
Westport Town	74	Dwelling	Prospect Avenue
Westport Town	75	Dwelling	Prospect Avenue
Westport Town	115	House (2)	Quay Road
Westport Town	051	Michael Ring, Auctioneer	Quay Street
Westport Town	053	Corner Dwelling (corner dwelling flanking Quay Street & Hillside)	Quay Street
Westport Town	44	Westport Travel	Shop Street (north side)
Westport Town	45	John O'Brien	Shop Street (north side)
Westport Town	46	Tyler's Footwear	Shop Street (north side)
Westport Town	047	O'Connor's Clothes	Shop Street (south side)
Westport Town	048	McLoughlin's Bookshop	Shop Street (south side)
Westport Town	049	Thomas McGreal	Shop Street (south side)
Westport Town	050	J.J. Glynn	Shop Street (south side)
Westport Town	091	Post Box	Shop Street (south side)
Westport Town	006	James Street Bridge	The Mall
Westport Town	011	Bridge	The Mall
Westport Town	022	River Wall	The Mall
Westport Town	024	Dwelling	The Mall (north Mall)
Westport Town	025	Courtyard Buildings	The Mall (north Mall)
Westport Town	026	Bank of Ireland	The Mall (north Mall)
Westport Town	027	Westport Post Office	The Mall (north Mall)
Westport Town	028	Dwelling	The Mall (north Mall)
Westport Town	029	Ulster Bank	The Mall (north Mall)
Westport Town	085	Water Pump	The Mall (north Mall)



Westport Town	007	Presbytery	The Mall (south Mall)
Westport Town	008	Catholic Church	The Mall (south Mall)
Westport Town	084	Major John McBride Monument	The Mall (south Mall)
Westport Town	009	Bishops House	The Mall (south Mall)
Westport Town	010	The West	The Mall (south Mall)
Westport Town	012	Methodist Church	The Mall (south Mall)
Westport Town	013	Dwelling	The Mall (south Mall)
Westport Town	014	Dwelling	The Mall (south Mall)
Westport Town	015	Dwelling	The Mall (south Mall)
Westport Town	016	Dwelling	The Mall (south Mall)
Westport Town	017	Dwelling (incorporated back into adjacent dwelling 018)	The Mall (south Mall)
Westport Town	018	Dwelling	The Mall (south Mall)
Westport Town	019	Dwelling	The Mall (south Mall)
Westport Town	020	Dwelling	The Mall (south Mall)
Westport Town	021	Dwelling	The Mall (south Mall)
Westport Town	077	Westport House	Westport Demesne
Westport Town	078	Gate Lodge (Quay entrance)	Westport Demesne
Westport Town	079	Lord Sligo's Boat House	Westport Demesne
Westport Town	080	Courtyard Buildings (Farmyard Buildings)	Westport Demesne
Westport Town	081	Courtyard Buildings (Stable Block)	Westport Demesne
Westport Town	082	Gates and Piers at Hotel Westport	Westport Demesne
Westport Town	083	Westport House Bridge at Hotel Westport	Westport Demesne
Westport Town	137	Garden Temple, Westport House	Westport Demesne
Westport Town	138	Water Garden, Westport House	Westport Demesne
Westport Town	139	Sarcophagus, Westport House	Westport Demesne
Westport Town	140	Bridge, Westport House (first bridge from quay entrance)	Westport Demesne
Westport Town	141	Westport House Gates	Westport Demesne
Westport Town	142	Limestone Wall, Westport House	Westport Demesne
Westport Town	143	Garden, Westport House (Walled Garden)	Westport Demesne
Westport Town	144	House, Westport House Nursery Cottage)	Westport Demesne
Westport Town	145	Gatescreen, Westport House	Westport Demesne
Westport Town	146	Church in ruins, Westport House	Westport Demesne
Westport Town	147	Mausoleum, Westport House	Westport Demesne
Westport Town	064	Custom House	Westport Quay
Westport Town	065	House, Revenue Row	Westport Quay
Westport Town	066	House, Revenue Row	Westport Quay
Westport Town	067	House, Revenue Row	Westport Quay
Westport Town	068	House, Revenue Row	Westport Quay
Westport Town	069	House, Revenue Row	Westport Quay
Westport Town	070	House, Revenue Row	Westport Quay
Westport Town	071	The Helm	Westport Quay
Westport Town	116	Quay Cottage (front façade only)	Westport Quay
Westport Town	117	Luggykelly Bridge	Westport Quay

Westport Town	118	Luggykelly Quay	Westport Quay
Westport Town	119	Quay Front	Westport Quay
Westport Town	120	Causeway	Westport Quay
Westport Town	121	Quay Wharf	Westport Quay
Westport Town	122	Water Pump (1)	Westport Quay
Westport Town	123	The Granary	Westport Quay
Westport Town	124	Harbour House	Westport Quay
Westport Town	125	House (1)	Westport Quay
Westport Town	126	House (2)	Westport Quay
Westport Town	127	Water Pump (2)	Westport Quay
Westport Town	128	House (1)	Westport Quay
Westport Town	129	House (2)	Westport Quay
Westport Town	130	House (3)	Westport Quay
Westport Town	131	House (4)	Westport Quay
Westport Town	132	Quay House	Westport Quay
Westport Town	133	Harbour Master's House (front façade only)	Westport Quay
Westport Town	134	Water Pump (3)	Westport Quay
Westport Town	135	Post Box	Westport Quay
Westport Town	136	Water Pump (4)	Westport Quay

No	Address	Note	Photograph
100	Knockranny	Viaduct Nine arch limestone railway viaduct over river. C. 1890	
101	Altamont Street	Bridge Single span cast iron railway bridge over road. C. 1894	
102	Altamont Street	Convent of Mercy,  Detached 7 bay two storey over part raised basement convent on a U shaped plan comprising 3 bay two storey central block. c1843	

No	Address	Note	Photograph
103	Altamont Street	<p>Convent of Mercy Burial Ground.</p> <p>Nun's burial ground with group of 76 flat iron Celtic Cross style markers centred on freestanding dragged limestone ashlar monument c.1845-1970</p>	
104	Altamont Street	<p>Convent of Mercy Summerhouse</p> <p>Detached single bay single storey single cell summerhouse on an octagonal plan with single bay single storey gabled porch to the centre c.1844</p>	
105	Altamont Street	<p>Convent of Mercy Gates,</p> <p>Gateway on a symmetrical plan comprising pair of drag edged pecked cut limestone piers c.1844</p>	
106	Altamont Street	<p>Westport Railway Station</p> <p>Detached 7 bay single storey railway station with 7 bay single storey platform elevation having canted bay window c.1865</p>	
107	Altamont Street	<p>Footbridge Railway Station</p> <p>Single span cast iron footbridge over railway line c.1866</p>	





No	Address	Note	Photograph
108	Altamont Street	<p>Passenger Shelter Railway Station</p> <p>Detached single bay single storey passenger shelter c.1866</p>	
109	Altamont Street	<p>Storehouse, Westport Railway Station</p> <p>Detached 5 bay Double height railway goods shed with single bay single storey lean to projecting bay to centre c.1866</p>	
110	Altamont Street	<p>Train Shed, Westport Railway Station</p> <p>Detached 2 bay double height gable fronted engine shed c.1866</p>	
111	Altamont Street	<p>Turntable, Westport Railway Station</p> <p>Overgrown railway turntable. C. 1866</p>	
112	Altamont Street	<p>Post Box, Westport Railway Station</p> <p>Wall mounted cast iron post box with raised "GR" royal cipher. C. 1910</p>	





No	Address	Note	Photograph
113	Altamont Street	<p>Water Pump (1)</p> <p>Freestanding cast-iron water pump set in concave niche in tooled limestone ashlar frontispiece.</p>	
114	Altamont Street	<p>Water Pump (2)</p> <p>Freestanding cast iron water pump, c.1900</p>	
040	Bridge Street (east side)	<p>Hewetsons Bros.</p> <p>Terraced three-bay two-storey house with shopfront inserted to ground floor</p>	
041	Bridge Street (east side)	Brawns Flower Shop	No photo available
042	Bridge Street (east side)	<p>Moran's Shoe Shop</p> <p>Terraced single-bay three-storey house, with shopfront to ground floor. One of a terrace of four.</p>	






No	Address	Note	Photograph
043	Bridge Street (east side)	Terraced three-bay three-storey house, with shopfront to ground floor	
090	Bridge Street (east side)	Water pump  Freestanding cast-iron water pump c.1900	
37	Bridge Street (west side)	Thomas Moran  Terraced single-bay three-storey house, with shopfront to ground floor. Refenestrated.	
38	Bridge Street (west side)	Kate McCormack  Terraced three-bay two-storey split-level house, with shopfront to ground floor.	



No	Address	Note	Photograph
39	Bridge Street (west side)	Matt Molloy's  End-of-terrace two-bay two-storey house, with shopfront to ground floor	
01	The North Mall / Castlebar Street (north side)	O'Donnell's Corner building flanking North Mall and Newport Street.  Terraced five-bay two-storey "double-fronted" house, on a cranked L-shaped plan with pair of shopfronts to ground floor; five-bay two-storey elevation (east) with pair of shopfronts to ground floor.	
02	Castlebar Street (south side)	The Convent School  Detached 7 bay two storey over part raised basement convent on a U shaped plan comprising 3 bay two storey central block. C. 1843	
03	Castlebar Street (south side)	Court House  Detached five-bay two-storey courthouse, on a symmetrical plan with single-bay full-height "bas-relief" advanced end bays; three-bay two-storey side elevations.	
04	Castlebar Street (south side)	Former Christian Brothers School  Detached two-bay (seven-bay deep) two-storey gable-fronted parochial school, built 1824, on a rectangular plan.	





No	Address	Note	Photograph
05	Castlebar Street (south side)	<p>Mount Browne House</p> <p>Attached three-bay two-storey house, on an L-shaped plan centred on single-bay single-storey flat-roofed projecting porch to ground floor; two-bay two-storey side (north) elevation.</p>	
97	Distillery Road	<p>Bridge</p> <p>Three arch rubble limestone road bridge c.1800-38</p>	
86	Fairgreen	<p>Water Pump (1),</p> <p>Freestanding cast iron water pump c.1900</p>	
87	Fairgreen	<p>Water Pump (2)</p> <p>Freestanding cast iron water pump c.1900</p>	





No	Address	Note	Photograph
88	Fairgreen	<p>Fairgreen Bridge</p> <p>Single-arch hump back road bridge over river.</p>	
33	High Street	<p>Clock Tower</p> <p>Freestanding clock tower, on a square plan. Set on concrete brick cobbled footpath.</p>	
36	High Street (east side)	<p>Terraced two-bay three-storey house, extant 1917, with shopfront to ground floor.</p>	
034	High Street (west side)	<p>Sean Malone</p> <p>Terraced four-bay three-storey house, with shopfront to ground floor..</p>	




No	Address	Note	Photograph
035	High Street (west side)	J McGing  End-of-terrace three-bay three-storey house, with shopfront to ground floor	
089	High Street (west side)	Water Pump  Freestanding cast iron water pump, c.1900	
057	James Street (east side)	Gateway into presbytery	No photo available
092	James Street (east side)	Kiln  Freestanding single-bay single stage lime kiln. C. 1838	







No	Address	Note	Photograph
093	James Street (east side)	Water pump  Freestanding cast- iron water pump, c.1900	
55	James Street (west side)	Old Garda Station  Terraced five-bay two-storey over part raised basement townhouse, on a rectangular plan	
56	James Street (west side)	Mews Building	No photo available
76	John's Row	Dwelling  Corner building flanking John's Row and Tubberhill	No photo available





No	Address	Note	Photograph
98	John's Row	<p>Water pump</p> <p>Freestanding cast iron water pump c.1900</p>	
99	Kilaghoor	<p>Worker's House (front façade only)</p> <p>Detached 3 bay single storey tenants house with dormer attic on a T shaped plan c.1838</p>	
32	Mill Street	<p>Grove House</p> <p>Detached four-bay two-storey double-pile over basement townhouse with half-dormer attic, on an L-shaped plan with single-bay full-height gabled advanced end bay; three- or seven-bay full-height rear (north) elevation.</p>	
058	Newport Street/Road (east side)	<p>Holy Trinity School</p> <p>Detached single-bay (three-bay deep) two-storey gable-fronted Church of Ireland free school, dated 1831; on a rectangular plan with single-bay double-height gabled projecting lower porch.</p>	




No	Address	Note	Photograph
059	Newport Street/Road (east side)	Ashlawn Dwellings  Detached three-bay two-storey almshouse, on a rectangular plan; three-bay two-storey rear (east) elevation.	
060	Newport Street/Road (east side)	The Old Rectory  Detached three-bay two-storey over part raised basement Board of First Fruits Church of Ireland glebe house, built 1815, on a T-shaped plan with single-bay (single-bay deep) full-height central return (north).	
094	Newport Street/Road (east side)	Water pump  Freestanding cast-iron water pump c.1900	
061	Newport Street/Road (east side)	Graveyard  Cemetery, opened 1874. Set in landscaped grounds with cast-iron railings to perimeter centred on tuck pointed rock faced limestone ashlar piers having lichen-covered shallow pyramidal capping supporting cast-iron double gates.	

No	Address	Note	Photograph
062	Newport Street/Road (west side)	<p>Gate Lodge (dwelling)</p> <p>Detached three-bay single-storey gate lodge with half-dormer attic, designed 1911, on a T-shaped plan centred on single-bay full-height gabled breakfront with single-bay single-storey gabled projecting porch to ground floor.</p>	No photo available
063	Newport Street/Road (west side)	<p>Church of Ireland</p> <p>Detached five-bay double-height Ecclesiastical Commissioners' Church of Ireland church, designed 1869; built 1869-71; comprising four-bay double-height nave opening into single-bay full-height apse (east) on an engaged half-octagonal plan with single-bay two-stage turret (south-east) on a square plan supporting octagonal "pencil spire".</p>	
095	Newport Street/Road (west side)	<p>Holy Trinity Gates</p> <p>Gate screen on a symmetrical plan comprising pair of quatrefoil pierced cast iron Gothic revival bird cage piers.</p>	
096	Newport Street/Road (west side)	<p>Christian Brothers Monastery (façade only)</p> <p>Detached 7 bay two storey monastery on a U shaped plan c.1958</p>	





No	Address	Note	Photograph
030	North Mall	<p>Railway Hotel</p> <p>Attached five-bay three-storey hotel, on a T-shaped plan centred on (single-storey) prostyle distyle Doric portico to ground floor with six-bay two-storey "bas-relief" recessed wings. Closed, 2006.</p>	
052	Octagon	<p>Wyatt Theatre</p> <p>Terraced four-bay two-storey market house with attic, on a T-shaped plan with single-bay (single-bay deep) full-height central return (west).</p>	
54	Octagon	<p>Glendenning Monument</p> <p>Freestanding monument, designed 1844; unveiled 1845, on an octagonal plan on rusticated rock faced granite ashlar base on benchmark-inscribed cut-granite plinth. Set in re-landscaped octagon.</p>	
72	Prospect Avenue	<p>Dwelling (No. 1 Prospect Ave)</p> <p>End-of-terrace five-bay single-storey officer's house erected as one of a terrace of four identical units, built 1794, on a rectangular plan.</p>	







No	Address	Note	Photograph
73	Prospect Avenue	<p>Dwelling (No. 2 Prospect Ave)</p> <p>Terraced five-bay single-storey officer's house erected as one of a terrace of four identical units, built 1794, on a rectangular plan. Renovated to accommodate continued private residential use.</p>	
74	Prospect Avenue	<p>Dwelling (No. 3 Prospect Ave)</p> <p>Terraced five-bay single-storey officer's house erected as one of a terrace of four identical units, built 1794, on a rectangular plan. Renovated to accommodate continued private residential use.</p>	
75	Prospect Avenue	<p>Dwelling (No 4 Prospect Ave)</p> <p>Terraced five-bay single-storey officer's house erected as one of a terrace of four identical units, built 1794, on a rectangular plan. Renovated to accommodate continued private residential use.</p>	
115	Quay Road	<p>House 2</p> <p>Detached 3 bay two storey flat roofed international Modern house on a L shaped plan c.1929</p>	

No	Address	Note	Photograph
051	Quay Street	<p>Michael Ring, Auctioneer</p> <p>Terraced two-bay two-storey house, with shopfront to ground floor.</p>	<p>#</p> 
053	Quay Street	<p>Corner Dwelling</p> <p>(corner dwelling flanking Quay Street and Hillside)</p>	<p>No photo available</p>
44	Shop Street (north side)	<p>Westport Travel</p> <p>Terraced two-bay three-storey over basement house, with shopfront to ground floor.</p>	
45	Shop Street (north side)	<p>John O'Brien</p> <p>Terraced two-bay three-storey over basement house, with shopfront to ground floor.</p>	
46	Shop Street (north side)	<p>Tyler's Footwear</p>	<p>No photo available</p>


No	Address	Note	Photograph
047	Shop Street (south side)	O'Connor's Clothes  Terraced three-bay three-storey house, with shopfront to ground floor.	
048	Shop Street (south side)	McLoughlin's Bookshop  Terraced three-bay three-storey house, with shopfront to ground floor.	
049	Shop Street (south side)	Thomas McGreal  Terraced two-bay two-storey house, originally forming part of larger three-bay two-storey townhouse on a symmetrical plan with shopfront to ground floor.	
050	Shop Street (south side)	J.J. Glynn  Terraced two-bay two-storey house, originally forming part of larger five-bay two-storey townhouse on a symmetrical plan with shopfront to ground floor.	
091	Shop Street (south side)	Post Box  Freestanding cast iron pillar post box c.1910	



No	Address	Note	Photograph
060	The Mall	<p>James Street Bridge</p> <p>Three-arch hump back road bridge over canal.</p>	
011	The Mall	<p>Bridge</p> <p>Three-arch humpback road bridge over river.</p>	
022	The Mall	<p>River Wall</p> <p>Canal with coursed or snecked limestone battered retaining walls having repointed rock faced hammered limestone rounded coping</p>	
024	The Mall (north Mall)	<p>Dwelling</p> <p>Detached five-bay two-storey townhouse, on an L-shaped plan with single-bay (west) or three-bay (east) two-storey side elevations.</p>	





No	Address	Note	Photograph
025	The Mall (north Mall)	<p>Courtyard Buildings</p> <p>Stable complex, on a quadrangular plan about a courtyard including (south)</p>	
026	The Mall (north Mall)	<p>Bank of Ireland</p> <p>Attached five-bay two-storey townhouse, on an E-shaped plan with single-bay (single-bay deep) full-height returns centred on single-bay (single-bay deep) full-height central return (north).</p>	
027	The Mall (north Mall)	<p>Westport Post Office</p> <p>Detached three-bay two-storey post office, built 1899-1901 on a rectangular plan with single-bay two-storey side elevations.</p>	
028	The Mall (north Mall)	Dwelling	No photo available
029	The Mall (north side)	<p>Ulster Bank</p> <p>Attached five-bay two-storey bank, opened 1875, originally detached on a rectangular plan centred on (single-storey) prostyle distyle Doric portico to ground floor.</p>	







No	Address	Note	Photograph
085	The Mall (north Mall)	Water Pump  Freestanding cast-iron water pump c.1900	
007	The Mall (south Mall)	The Presbytery  Detached four-bay two-storey presbytery, on a rectangular plan originally three-bay two-storey.	
008	The Mall (south Mall)	Catholic Church  Detached nine-bay double-height Catholic church, built 1926-32.	
084	The Mall (south Mall)	Major John McBride Monument  Freestanding monument comprising bronze bust on limestone ashlar pedestal incorporating bronze plaques c.1980	

No	Address	Note	Photograph
009	The Mall (south Mall)	Bishop's House  Attached three-bay two-storey parochial house with dormer attic, on a rectangular plan.	
010	The Mall (south Mall)	The West	No photo available
012	The Mall (south Mall)	Methodist Church  Detached four-bay double-height gable-fronted Wesleyan Methodist church, opened 1875.	
013	The Mall (south Mall)	Dwelling  End-of-terrace four-bay two-storey house, on a rectangular plan.	
014	The Mall (south Mall)	Dwelling  Terraced three-bay two-storey house, on a rectangular plan.	

No	Address	Note	Photograph
015	The Mall (south Mall)	<p>Dwelling</p> <p>Terraced three-bay three-storey townhouse, built 1805-6, on a rectangular plan.</p>	
016	The Mall (south Mall)	<p>Dwelling</p> <p>End-of-terrace three-bay three-storey townhouse, built 1805-6, on a rectangular plan.</p>	
017	The Mall (south Mall)	<p>Dwelling (incorporated back into adjacent dwelling 018)</p> <p>End-of-terrace five-bay two-storey house, possibly originally two separate three-bay two-storey (east) or two-bay two-storey (west) houses.</p>	
018	The Mall (south Mall)	<p>Dwelling</p> <p>End-of-terrace five-bay two-storey house, possibly originally two separate three-bay two-storey (east) or two-bay two-storey (west) houses.</p>	





No	Address	Note	Photograph
019	The Mall (south Mall)	Dwelling  Terraced three-bay two-storey house.	
020	The Mall (south Mall)	Dwelling  Terraced three-bay two-storey house, on a rectangular plan with three-bay two-storey rear (south) elevation. One of a pair.	
021	The Mall (south Mall)	Dwelling  End-of-terrace three-bay two-storey house, on a rectangular plan with three-bay two-storey rear (south) elevation. One of a pair.	
077	Westport Demesne	Westport House  Detached seven-bay (five-bay deep) two-storey over raised basement country house, designed 1731; built 1732-4, on a quadrangular plan originally five-bay two-storey on an L-shaped plan with eight-bay full-height rear (west) elevation. Extended, 1778-83, producing present composition.	




No	Address	Note	Photograph
078	Westport Demesne	<p>Gate Lodge (Quay Entrance)</p> <p>Detached three-bay single-storey gate lodge with half-dormer attic on an L-shaped plan with single-bay single-storey gabled projecting lower porch</p>	
079	Westport Demesne	<p>Lord Sligo's Boat House</p> <p>Detached single-bay (two-bay deep) double-height gable-fronted boathouse, on an elongated half-octagonal plan.</p>	
080	Westport Demesne	<p>Courtyard buildings (Farmyard Buildings)</p> <p>Farmyard complex, extant 1817, on a quadrangular plan about a courtyard including (north-west): Attached five-bay two-storey farm steward's house with half-dormer attic on a symmetrical plan.</p>	
081	Westport Demesne	<p>Courtyard buildings (Stable Block)</p> <p>Stable complex, dated 1734; built 1734-5, including: Detached nine-bay two-storey coach house-cum-stable outbuilding on a T-shaped plan centred on three-bay full-height pedimented breakfront; two-bay two-storey side elevations. Burnt, 1864. Reconstructed, 1914.</p>	







No	Address	Note	Photograph
082	Westport Demesne	Gates & Piers at Hotel Westport	No photo available
083	Westport Demesne	Bridge at Hotel Westport	<b>No photo available</b>
137	Westport Demesne	<p>Garden Temple, Westport House</p> <p>Freestanding single bay single storey pedimented peripheral garden temple c.1914</p>	
138	Westport Demesne	<p>Water Garden</p> <p>Pair of landing places on bowed plans with flights of 3 concrete steps on U shaped plans c.1914</p>	
139	Westport Demesne	<p>Sarcophagus</p> <p>Freestanding cut-granite sarcophagus on stepped platform with scored cut granite roll moulded lid. C. 1810</p>	





No	Address	Note	Photograph
140	Westport Demesne	<p>Bridge, Westport house (first bridge from Quay entrance)</p> <p>Four-arch road bridge over river, built 1734.</p>	
141	Westport Demesne	<p>Westport House Gates (Quay Entrance)</p>	
142	Westport Demesne	<p>Limestone Wall, Westport House</p> <p>Rubble limestone wall with ivy covered coping</p>	
143	Westport Demesne	<p>Garden Westport House (walled garden)</p> <p>Walled garden network with semi coursed random rubble limestone boundary walls. C. 1731</p>	

No	Address	Note	Photograph
144	Westport Demesne	<p>House, Westport House (Nursery Cottage)</p> <p>Detached 3 bay two storey head gardeners house. C. 1838</p>	
145	Westport Demesne	<p>Gatescreen, Westport House</p> <p>Gatescreen on a symmetrical plan comprising pair of broken coursed rock faced cut limestone piers on plinths. C. 1838</p>	
146	Westport Demesne	<p>Church Ruins (Westport House)</p> <p>Remains of Board of first fruits of Ireland church comprising freestanding single bay three stage entrance tower on a square plan. C. 1797</p>	
147	Westport Demesne	<p>Mausoleum, Westport House</p> <p>Freestanding single-bay single stage gable fronted mausoleum c.1805</p>	

No	Address	Note	Photograph
064	Westport Quay	<p>Custom House</p> <p>Detached seven-bay two-storey custom house, designed 1820, on a rectangular plan with two-bay two-storey side elevations.</p>	
065	Westport Quay (Revenue Row)	House	No photo available
066	Westport Quay (Revenue Row)	House	No photo available
067	Westport Quay (Revenue Row)	House	No photo available
068	Westport Quay (Revenue Row)	House	No photo available
069	Westport Quay (Revenue Row)	House	No photo available
070	Westport Quay (Revenue Row)	House	No photo available

No	Address	Note	Photograph
071	Westport Quay	The Helm	No photo available
116	Westport Quay	<p>Quay Cottage (front façade only)</p> <p>Detached 3 bay single storey estate worker's house. C. 1838</p>	
117	Westport Quay	<p>Luggykelly Bridge</p> <p>Single arch rubble limestone bridge over stream c.1835</p>	
118	Westport Quay	<p>Luggykelly Quay</p> <p>Harbour pier with broken coursed rock-faced limestone walls with limestone flagged deck c.1838</p>	
119	Westport Quay	<p>Quay Front</p> <p>Quay with coursed rock-faced limestone battered retaining wall. incorporating flights of pressed steel covered cut limestone steps incorporating cast iron mooring rings, c.1837</p>	



No	Address	Note	Photograph
120	Westport Quay	<p>Causeway, The Quay</p> <p>Causeway with random rubble limestone battered retaining wall, c.1837</p>	
121	Westport Quay	<p>Quay Warf</p> <p>Wharf with random limestone battered retaining wall incorporating rock faced cut limestone quoins with limestone mushroom mooring posts, c.1910</p>	
122	Westport Quay	<p>Water Pump (1) (Quay Hill)</p> <p>Freestanding Cast Iron water pump, c.1900</p>	
123	Westport Quay	<p>The Granary</p> <p>Detached 3 bay three storey granary with full height pedimented central loading bay, c.1780</p>	

No	Address	Note	Photograph
124	Westport Quay	<p>Harbour House</p> <p>End of terrace 3 bay three storey house with pitched slate roof, c.1780</p>	
125	Westport Quay (Quay Hill)	<p>House 1,</p> <p>Terraced 2 bay two storey house with dormer attic, c.1900. Reroofed. One of a pair.</p>	
126	Westport Quay (Quay Hill)	<p>House 2</p> <p>Attached two-bay two-storey house, c.1900. One of a pair.</p>	
127	Westport Quay	<p>Water Pump (2) (Quay Hill)</p> <p>Freestanding Cast iron water pump, c.1900</p>	

No	Address	Note	Photograph
128	Westport Quay (Quay Road)	House (1)  End-of-terrace two-bay two-storey house, originally terraced, c.1800.	
129	Westport Quay (Quay Road)	House (2)  Terraced two-bay two-storey house, c.1800. Renovated.	
130	Westport Quay (Quay Road)	House (3)  Terraced 2 bay two storey house, c.1800	
131	Westport Quay (Quay Road)	House (4)  Terraced 3 bay three storey house, c.1780	

No	Address	Note	Photograph
132	Westport Quay (Quay Road)	Quay House  End of terrace 3 bay three storey house, originally detached house, c.1780	
133	Westport Quay (Quay Road)	Harbour Master's House (front façade only)  Detached 5 bay two storey house with 3 bay two storey return block to North West, c.1780	
134	Westport Quay (Quay Road)	Water Pump (3)  Freestanding cast iron water pump, c.1900	
135	Westport Quay (The Quay)	Post Box  Wall mounted cast iron post box with royal cipher removed, c.1881	
136	Westport Quay (The Quay)	Water pump  Freestanding cast iron water pump, c.1900	

