

# Comhairle Chontae Mhaigh Eo MAYO COUNTY COUNCIL



## ROADWORKS SCHEME 2021

**TO: CATHAOIRLEACH & MEMBERS OF MAYO COUNTY COUNCIL**

The Road Works Scheme hereunder, sets out proposals for the expenditure of the Grant and Own Resources Allocations for the 4 Municipal Districts for 2021. A summary is given hereunder with the 2020 figures for comparison. The proposals are detailed under the usual road categories and are presented on a Municipal District basis. The **Municipal District Committees** have already approved the relevant sub-sections of the scheme.

<b>GRANTS:</b>	<b>2020</b>	<b>2021</b>
National Primary Roads - Maintenance Grant	€545,886	€545,886
National Secondary Roads - Maintenance Grant	€669,038	€669,038
National Primary Roads - Improvement Grant	€45,998,100	€69,725,000
National Secondary Roads – Improvement Grant	€7,242,949	€6,755,000
National Roads - Local Authority Support	€2,229,764	€1,920,299
Regional & Local Roads – Restoration Maintenance Grant	€2,851,500	€4,889,000
Regional & Local Roads – Restoration Improvement Grant	€16,060,500	€17,043,500
Regional & Local Roads – Discretionary Grant	€5,431,000	€5,468,000
Supplementary Restoration Maintenance Grant	€1,765,500	-
Regional & Local Roads – Low Cost Safety Improv. Grant	€650,000	€668,200
Regional & Local Roads – Specific Improvement Grants	€500,000	€1,059,000
Regional & Local Roads – Training Programme Grant	€128,000	€128,000
Regional & Local Roads – Bridge Rehabilitation	€725,729	€595,000
Strategic Regional & Local Roads	€200,000	-
Speed Limits [Housing Estates]	€4,700	-
Drainage Works	€1,334,774	€1,334,774
Community Involvement Schemes	€1,076,500	€1,067,489
PSCI Survey Support	€47,000	€47,000
Cycle Signs	-	€51,000
Former National Roads	-	€300,000
Active Travel	€1,599,035	€829,865
Climate Adaption	€756,392	€45,088
<b>TOTAL ~ GRANTS:</b>	<b>€89,816,367</b>	<b>€113,141,139</b>
<b>OWN RESOURCES ALLOCATION</b>		
Local Roads - Maintenance	€1,430,000	€1,630,000
Local Roads – Improvements (NOM)	€1,500,000	€1,500,000
Local Roads - Hedge/Verge Trimming	€200,000	€400,000
Local Road & Regional Roads - Winter Maintenance	€100,000	€100,000
Street Cleaning Contribution	€320,000	€320,000
<b>TOTAL ~ OWN RESOURCES:</b>	<b>€3,550,000</b>	<b>€3,950,000</b>
<b>GROSS TOTAL:</b>	<b>€93,366,367</b>	<b>€117,091,139</b>

# CONTENTS

## SUMMARY SHEETS

National Primary Roads [Summary]	1
National Secondary Roads [Summary]	2
Regional Roads [Summary]	3
Local Roads [Summary]	4

## BALLINA MUNICIPAL DISTRICT

National Primary Roads:	5
National Secondary Roads:	5
Regional Roads:	6
Local Roads:	7

## CASTLEBAR MUNICIPAL DISTRICT

National Primary Roads:	12
National Secondary Roads:	12
Regional Roads:	13
Local Roads:	15

## CLAREMORRIS / SWINFORD MUNICIPAL DISTRICT

National Primary Roads:	20
National Secondary Roads:	20
Regional Roads:	21
Local Roads:	23

## WESTPORT / BELMULLET MUNICIPAL DISTRICT

National Primary Roads:	33
National Secondary Roads:	33
Regional Roads:	34
Local Roads:	36

## APPENDICES

# SUMMARY

## NATIONAL PRIMARY ROADS 2021

National Primary Roads	BALLINA MUNICIPAL DISTRICT	CASTLEBAR MUNICIPAL DISTRICT	CLAREMORRIS/ SWINFORD MUNICIPAL DISTRICT	WESTPORT/ BELMULLET MUNICIPAL DISTRICT	TOTAL
<i>Road Length (kms):</i>	<i>11</i>	<i>25</i>	<i>89</i>	<i>8</i>	<i>133</i>
Ordinary Maintenance:	€21,290	€48,385	€172,250	€15,483	€257,408
Winter Maintenance:	-	-	-	-	€199,600
Public Lighting	-	-	-	-	€88,878
<b>TOTALS:</b>	<b>€21,290</b>	<b>€48,385</b>	<b>€172,250</b>	<b>€15,483</b>	<b>€545,886</b>

## NATIONAL PRIMARY IMPROVEMENT WORKS 2021

CODE	ROUTE NO.	DETAILS	AMOUNT	
		<b>NP Majors</b>		
221033	N5	Charlestown By-pass	€50,000	National Reg. Design Office
221307	N5	Westport to Turlough	€60,000,000	National Reg. Design Office
		<b>TOTAL:</b>	<b>€60,050,000</b>	
		<b>NP Pavements</b>		
221677	N5	Ballyvary Phase 2	€520,000	Road Design Office
		<b>TOTAL:</b>	<b>€520,000</b>	
		<b>NP Minor Works</b>		
221341	N26	Ballina Bypass Ph I	€100,000	National Reg. Design Office
221953	N26	Cloongullane Bridge	€7,000,000	National Reg. Design Office
		<b>TOTAL:</b>	<b>€7,100,000</b>	
		<b>NP Minor Works (HD15 &amp; HD17)</b>		
221235	N17	Ballindine	€5,000	Road Design Office
221465	N5	Swinford Bypass	€50,000	Road Design Office
221275	N17	N17/R320 Jct Claremorris	€2,000,000	National Reg. Design Office
		RRSE - West Region 2021	€90,000	General
		<b>TOTAL:</b>	<b>€2,145,000</b>	

## Both National Primary & National Secondary

<b>BRIDGE REHABILITATION</b>	
DETAILS	AMOUNT
2020 NW Bridge Rehabilitation Contract 1	€1,000,000
2020 NW Bridge Rehabilitation Contract 2	€1,000,000
<b>TOTAL:</b>	<b>€2,000,000</b>
<b>LOCAL AUTHORITY SUPPORT GRANT</b>	
DETAILS	AMOUNT
Local Authority Support (Improvement)	€335,725
National Road Office Support (Improvement)	€1,497,974
Local Authority Support (Maintenance)	€76,600
Local Authority Support (Winter Maintenance)	€10,000
<b>TOTAL:</b>	<b>€1,920,299</b>

# SUMMARY

## NATIONAL SECONDARY ROADS 2021

National Secondary Roads	BALLINA MUNICIPAL DISTRICT	CASTLEBAR MUNICIPAL DISTRICT	CLAREMORRIS/ SWINFORD MUNICIPAL DISTRICT	WESTPORT/ BELMULLET MUNICIPAL DISTRICT	TOTAL
<i>Length (kms):</i>	<i>36</i>	<i>47</i>	<i>81</i>	<i>102</i>	<i>266</i>
Ordinary Maintenance:	€44,386	€57,948	€99,867	€125,759	€327,960
Winter Maintenance:	-	-	-	-	€229,500
Public Lighting	-	-	-	-	€111,578
<b>TOTALS:</b>	<b>€44,386</b>	<b>€57,948</b>	<b>€99,867</b>	<b>€125,759</b>	<b>€669,038</b>

### NATIONAL SECONDARY IMPROVEMENTS 2021

CODE	ROUTE	DETAILS	AMOUNT	MUNICIPAL DISTRICT
		<b>NS Majors</b>		
222318	N59	Westport to Mulranny	€500,000	National Reg. Design Office
		<b>TOTAL:</b>	<b>€500,000</b>	
		<b>NS Pavement</b>		
222475	N60	Ballystangford to Facefield Pavement	€1,000,000	Road Design Office
223085	N83	Corraun to County Boundary	€1,750,000	Road Design Office
		<b>TOTAL:</b>	<b>€2,750,000</b>	
		<b>NS Minor Works (HD15 &amp; HD17)</b>		
222497	N60	Breaffy Road, Castlebar	€10,000	Road Design Office
222487	N60	Station Road, Castlebar	€5,000	Road Design Office
		<b>TOTAL:</b>	<b>€15,000</b>	
		<b>NS Minor Works</b>		
222928	N59	Kilmeena LVNS	€400,000	National Reg. Design Office
222938	N59	Newport to Derrada Realignment	€100,000	National Reg. Design Office
222468	N59	Roskeen to Derrada LVNS Realignment	€50,000	National Reg. Design Office
222637	N60	Heathlawn	€500,000	National Reg. Design Office
222647	N60	Lagnamuck	€100,000	National Reg. Design Office
222657	N60	Manulla Cross	€100,000	National Reg. Design Office
222568	N59	Newport Village	€50,000	National Reg. Design Office
222577	N60	Castlebar to Breaffy	€50,000	National Reg. Design Office
223075	N60	Claremorris to Brize	€50,000	National Reg. Design Office
		<b>TOTAL:</b>	<b>€1,400,000</b>	

# SUMMARY

## REGIONAL ROADS 2021

Regional Roads	BALLINA MUNICIPAL DISTRICT	CASTLEBAR MUNICIPAL DISTRICT	CLAREMORRIS/ SWINFORD MUNICIPAL DISTRICT	WESTPORT/ BELMULLET MUNICIPAL DISTRICT	TOTAL
<i>Road Length: (kms)</i>	103	129	194	196	622
General Maintenance	€166,830	€208,035	€313,560	€316,575	€1,005,000
Surface Dressing	€65,340		€122,760	€124,740	€312,840
Restoration Impr. Grant	€848,771	€1,058,406	€1,595,262	€1,610,611	€5,113,050
Other Works/ Improvement	€69,720	€86,940	€131,040	€132,300	€420,000
Cycle Signs	€8,466	€10,557	€15,912	€16,065	€51,000
Winter Maintenance	-	-	-	-	€475,065
<b>TOTALS:</b>	<b>€1,159,127</b>	<b>€1,363,938</b>	<b>€2,178,534</b>	<b>€2,200,291</b>	<b>€7,376,955</b>

CODE	ROUTE / DETAILS	AMOUNT	MUNICIPAL DISTRICT
	<b>Specific Improvement Grants</b>		
219147	R312 Glenisland Rd/Bridge Realignment	€850,000	Castlebar Municipal District
	R314 Killala Streets	€69,000	Ballina Municipal District
	<b>TOTAL:</b>	<b>€919,000</b>	
	<b>Strategic Regional Roads</b>		
219076	R332 Kilmaine to Tuam (Foxhall)	€100,000	Claremorris Municipal District
219056	Cong Outer Relief Road	€40,000	Claremorris Municipal District
	<b>TOTAL:</b>	<b>€140,000</b>	
	<b>Safety Improvement Works</b>		
	R315 Ped. Crossing, Moygownagh	€58,000	Ballina Municipal District
	R312 Glenisland	€39,500	Castlebar Municipal District
	R346 Lisloughery Junction, Cong	€102,000	Claremorris Municipal District
214967	R300 Cappaghduff West, Tourmakeady	€32,000	Castlebar Municipal District
	R320 Corrahor, Swinford Rd. Kiltimagh	€24,550	Claremorris Municipal District
214852	R313 Muings, Barnatra	€40,000	West Mayo Municipal District
214868	R319 Keem Bay, Achill	€60,000	West Mayo Municipal District
	R320/L55513 Jct at Drumneen	€30,000	Claremorris Municipal District
	R335 Doolough	€10,000	West Mayo Municipal District
	R330/L1602 Jct at Cloonee, Partry	€16,000	Castlebar Municipal District
	<b>TOTAL:</b>	<b>€412,050</b>	
	<b>Bridge Rehabilitation Works</b>		
	<i>Carrowkeel River Br. Srahwee Br. Garranard</i>		
	<i>Br. Behy Br. Creggan Br. Ballinmore Br. Cregganbaun Br. Claireen Br. Rosserk Br.</i>	€18,750	All Municipal Districts
219062	R314-022 Behy Bridge, Ballycastle	€75,000	West Mayo Municipal District
219221	R314-014 Garranard Br. Moygownagh	€12,600	Ballina Municipal District
	R319-005 Achill Sound Br. Achill	€200,000	West Mayo Municipal District
	R317-003 Glenhest Bridge, Newport	€50,250	West Mayo Municipal District
	R312-014 Deel Bridge, Bellacorick	€40,000	West Mayo Municipal District
	R293-001 Derrynacong Br., Ballyhaunis	€20,000	Claremorris Municipal District
	<b>TOTAL:</b>	<b>€416,600</b>	

# SUMMARY

## LOCAL ROADS 2021


Local Roads	BALLINA MUNICIPAL DISTRICT	CASTLEBAR MUNICIPAL DISTRICT	CLAREMORRIS/ SWINFORD MUNICIPAL DISTRICT	WESTPORT/ BELMULLET MUNICIPAL DISTRICT	TOTAL
<i>Road Length (kms)</i>	<i>949</i>	<i>1053</i>	<i>2151</i>	<i>1441</i>	<i>5594</i>
Ordinary Maint. [OR]	€277,100	€306,440	€625,920	€420,540	€1,630,000
Ordinary Maint. [DG]	€532,259	€588,616	€1,202,279	€807,781	€3,130,935
Hedge/Verge Cutting [OR]	€68,000	€75,200	€153,600	€103,200	€400,000
Surface Dressing	€570,010	€713,524	€1,287,552	€865,074	€3,436,160
Restoration Impr. Grant	€2,028,177	€2,242,925	€4,581,292	€3,078,056	€11,930,450
Local Road Improvements	€91,290	€100,956	€206,208	€138,546	€537,000
Former National Road			€300,000		€300,000
CIIs Special Allocation	€228,000	€266,000	€380,000	€266,000	€1,140,000
Community Involvement	€159,800	€100,590	€363,270	€443,829	€1,067,489
Drainage	€226,912	€250,938	€512,553	€344,371	€1,334,774
Notice of Motion	€300,000	€350,000	€500,000	€350,000	€1,500,000
<b>TOTALS:</b>	<b>€4,481,548</b>	<b>€4,995,189</b>	<b>€10,112,674</b>	<b>€6,817,397</b>	<b>€26,406,808</b>

CODE	ROUTE / DETAILS	AMOUNT	MUNICIPAL DISTRICT
	<b>Safety Improvement Works</b>		
	L1818 Aughagower	€ 20,000	Castlebar Municipal District
	L1224 Carocushlaun, Ballina	€ 80,000	Ballina Municipal District
	L1119/L1100 Ballina Town Speed Limits	€ 5,650	Ballina Municipal District
	L1809 Killawalla-Ballintubber Rd. at Derrynacanna & Killawullaun	€ 35,000	Castlebar Municipal District
	L1305/L1307 Doocastle	€ 10,000	Claremorris Municipal District
	L1402 Srahmore, Newport	€ 25,000	West Mayo Municipal District
	L1719/L5787 Jct at Ballinavilla, Turlough	€ 10,500	Castlebar Municipal District
	L75006/4/3 Clareville, Elm Park & Claremount Manor Housing Est C/morris	€ 30,000	Claremorris Municipal District
	L52852 Shore Road, Belmullet	€ 40,000	West Mayo Municipal District
	<b>TOTAL:</b>	<b>€ 256,150</b>	
	<b>Bridge Rehabilitation Works</b>		
<b>219227</b>	L57073 Carrowkeel Bridge, Lahardaun	€ 19,600	Castlebar Municipal District
<b>219211</b>	L5132 Behymore Bridge, Ballina	€ 85,000	Ballina Municipal District
<b>219072</b>	L5283 Creggan Bridge, Ballycroy	€ 12,500	West Mayo Municipal District
<b>219231</b>	L1112 Roserk Bridge, Killala	€ 4,600	Ballina Municipal District
<b>219168</b>	L18022 Moyour Bridge, Westport	€ 16,700	West Mayo Municipal District
	Bridge Maintenance: De-veg and clean 16 No. bridge throughout Mayo	€ 40,000	General
	<b>TOTAL:</b>	<b>€ 178,400</b>	

DETAILS	AMOUNT
Regional & Local Roads - Training Grant	€128,000
Contribution from Road Grants to Street Cleaning [OR]	€320,000
PSCI Survey Support	€47,000
Active Travel	€829,865
Climate Adaption	€45,088
<b>TOTAL:</b>	<b>€1,369,953</b>

# **ROAD WORKS SCHEME 2021**

## **BALLINA MUNICIPAL DISTRICT**





# BALLINA MUNICIPAL DISTRICT

## NATIONAL PRIMARY ROADS

CODE	ROUTE NO.	LENGTH/ AREA	DETAILS OF WORK	ESTIMATED COST
211001	N26	11kms	General Maintenance National Primary Roads	€21,290
			<b>TOTAL:</b>	<b>€21,290</b>
221341	N26		Minor Works Ballina Bypass Phase I	€100,000
			<b>TOTAL:</b>	<b>€100,000</b>

## NATIONAL SECONDARY ROADS

CODE	ROUTE NO.	LENGTH/ AREA	DETAILS OF WORK	ESTIMATED COST
212001	N59	36kms	General Maintenance National Secondary Roads	€44,386
			<b>TOTAL:</b>	<b>€44,386</b>

# BALLINA MUNICIPAL DISTRICT

## REGIONAL ROADS

CODE	ROUTE NO.	LENGTH/ AREA	DETAILS OF WORK	ESTIMATED COST
214001	All	103kms	General Maintenance Regional Roads	€166,830
			<b>TOTAL:</b>	<b>€166,830</b>
214011	R316	741m/4298m <sup>2</sup>	Surface Dressing Loughan	€23,636
	R315	1263m/7582m <sup>2</sup>	Creevy	€41,704
		2,004m/11,880m <sup>2</sup>	<b>TOTAL:</b>	<b>€65,340</b>
214181	R314	1000m/8000m <sup>2</sup>	Restoration Improvement Grant Killala Town Bartra Heights - Green road	€255,231
			Archaeology	€50,000
	R315	453m/2718m <sup>2</sup>	Creevy-Ratheskin	€81,540
	R294	2200m/13,200m <sup>2</sup>	Whitestream	€462,000
		3653m/23,918m <sup>2</sup>	<b>TOTAL:</b>	<b>€848,771</b>
214301			Other Works - Maintenance [DG] Footpath Works - BMD East	€49,720
			Provision of Signing & Lining	€20,000
			<b>TOTAL:</b>	<b>€69,720</b>
2091	RR		Cycle Signs Warning Signs	€8,466
			<b>TOTAL:</b>	<b>€8,466</b>
	R314		Specific Improvement Grant Killala Streets	€69,000
			<b>TOTAL:</b>	<b>€69,000</b>
	R315		Safety Improvement Works Pedestrian Crossing, Moygownagh	€58,000
			<b>TOTAL:</b>	<b>€58,000</b>
219221	R314		Bridge Rehabilitation works Garranard Bridge, Moygownagh	€12,600
			<b>TOTAL:</b>	<b>€12,600</b>

# BALLINA MUNICIPAL DISTRICT

## LOCAL ROADS

CODE	ROUTE NO.	LENGTH/ AREA	DETAILS OF WORK	ESTIMATED COST
		<b>949kms</b>	<b>General Maintenance</b>	
215001			Local Roads [OR]	€277,100
215021			Local Roads [DMG]	€532,259
215011			Verge/Hedge Cutting Scheme	€5,000
			<b>TOTAL:</b>	<b>€814,359</b>
<b>255191</b>			<b>Surface Dressing</b>	
	LS5364	2720m(8160m <sup>2</sup> )	Carrowreagh	€36,720
	LS5369	2000m (6000m <sup>2</sup> )	Glanduff	€27,000
	LT13233	1163m (3489m <sup>2</sup> )	Lisardmore	€15,700
	LT11027	1943m (5829m <sup>2</sup> )	Knockroe	€26,230
	LT11128/27	1958m (5874m <sup>2</sup> )	Carrowkelly	€26,433
	LT51495	1600m (4800 m <sup>2</sup> )	Greenaun	€21,600
	LT13188	600m (1800m <sup>2</sup> )	Glosh Lisduvogue	€8,100
	LT13191	2203m (6609m <sup>2</sup> )	Rathbaun	€29,740
	LT11109	1603m (4809m <sup>2</sup> )	Lisglennon	€21,640
	LT11129	1822m (5466m <sup>2</sup> )	Rathroeen	€24,597
	LP1323	1300m (5200m <sup>2</sup> )	Bofield	€23,400
	LP1112	1200m (3600m <sup>2</sup> )	Moyne/Roserk	€16,200
	LP1321	3320m(19920m <sup>2</sup> )	Bonnifinglas	€89,750
	LT51623	600m (1800m <sup>2</sup> )	Gortnahura	€8,100
	LS5186	560m (1680m <sup>2</sup> )	Killeen	€7,560
	LS5164	2000m (7000m <sup>2</sup> )	Lessanny	€31,500
	LS5154	1200m (3600m <sup>2</sup> )	Bengeery	€16,200
	LT11043	1200m (5400m <sup>2</sup> )	Gortnarabbey road	€24,300
	LS5153	600m (1860m <sup>2</sup> )	Knockabaun	€8,370
	LS5153	500m (1550m <sup>2</sup> )	Fortland	€6,975
	LT11145	850m (2550m <sup>2</sup> )	Bogtown	€11,475
	LS5185	900m (2700m <sup>2</sup> )	Beltra	€12,150
	LP1115	1000m (3000m <sup>2</sup> )	Lacken Church Road	€13,500
	LP1114	1300m (7930m <sup>2</sup> )	Carramore	€35,685
	LP1117	1204m (6019m <sup>2</sup> )	Ross Beach road	€27,085
		<b>35,346m/126,645<sup>2</sup></b>	<b>TOTAL:</b>	<b>€570,010</b>
<b>255021</b>			<b>Restoration Improvement Grant</b>	
	LP1128	140m (840m <sup>2</sup> )	Brooke Street	€12,600
	LP1120	1000m (5400m <sup>2</sup> )	Beleek	€75,600
	LP1124	765m (4973m <sup>2</sup> )	Church Road	€224,000
		<b>42,087m/153,504m<sup>2</sup></b>	<b>Sub-Total:</b>	<b>€312,200</b>

## LOCAL ROADS (contd.)

## Ballina Municipal District

CODE	ROUTE NO.	LENGTH/ AREA	DETAILS OF WORK	ESTIMATED COST
255021			Restoration Improvement Grant(Contd)	€312,200
	LS5133	1000m (5400m <sup>2</sup> )	Behymore	€68,200
	LT11216	2000m (6000m <sup>2</sup> )	Carramore Knockmore	€132,000
	LS5132	1300m (7150m <sup>2</sup> )	Behy Road	€157,300
	LS1318	2600m (8320m <sup>2</sup> )	Knockmore Cloghans	€166,400
	LS5147	2400m (7200m <sup>2</sup> )	Rathbal	€158,400
	LT21203	330m (1980m <sup>2</sup> )	Woodville	€43,560
	LP5110	1200m (4200m <sup>2</sup> )	Ardagh church	€92,400
	LT11411	135m (810m <sup>2</sup> )	Oakwood Drive	€29,500
	LP1135	540m (3240m <sup>2</sup> )	Greenhills	€45,360
	LT11402	530m (3180m <sup>2</sup> )	The Commons	€44,520
	LT51471	850m (2550m <sup>2</sup> )	Lugnagran	€48,157
	LP1114	1184m (5920m <sup>2</sup> )	Cabintown	€130,240
	LP1107	350m (2870m <sup>2</sup> )	Barrack St	€100,450
	LP1108	1750m (8750m <sup>2</sup> )	Fairfield to Woodville	€192,500
	LT21072	250m (1125m <sup>2</sup> )	The Acres	€33,750
	LS5162	1200m (3600m <sup>2</sup> )	Rathmore	€79,200
	LS5151	1700m (5100m <sup>2</sup> )	Rathnamagh to Rathmoyle	€112,200
	LT51627	1240m (3720m <sup>2</sup> )	Polladoohy to Enaghbeg	€81,840
		22,464m/92,328m <sup>2</sup>	<b>TOTAL:</b>	<b>€2,028,177</b>
255441			<b>Local Road Improvements</b>	
			Urban Footpaths	€91,290
			<b>TOTAL</b>	<b>€91,290</b>
245051			<b>Councillors Special Allocation</b>	
	LP1117	600m (3250m <sup>2</sup> )	Ross	€14,625
	LT51872	1000m (3000m <sup>2</sup> )	Conaghra	€13,500
	LT11083	150m (450m <sup>2</sup> )	Rathnamagh	€2,025
	LP1117	291m (1746m <sup>2</sup> )	Carramore	€7,850
	LS5163	1422m (4266m <sup>2</sup> )	Enaghbeg	€19,200
	LT61621	800m (2400m <sup>2</sup> )	Carrowkeel	€10,800
	LS5162	593m (1778m <sup>2</sup> )	Rathmore	€8,000
	LT11213	1210m(3757m <sup>2</sup> )	Scotsfort	€16,905
	LT11128	1192m (4688m <sup>2</sup> )	Cloonyargan	€21,095
	LS13253	800m (2400m <sup>2</sup> )	Kildermot	€10,800
	LT5363	750m (2250m <sup>2</sup> )	Curradriish	€10,125
	LT5132	894m (2683m <sup>2</sup> )	Corimbla	€12,075
	LS51161	640m (1920m <sup>2</sup> )	Shanaghy	€8,640
	LT13223	841m (2524m <sup>2</sup> )	Bofield	€11,360
			<b>Sub-Total:</b>	<b>€167,000</b>

## LOCAL ROADS (contd.)

## Ballina Municipal District

CODE	ROUTE NO.	LENGTH/ AREA	DETAILS OF WORK	ESTIMATED COST
245051			<b>Councillors Special Allocation (Contd.)</b>	<b>€167,000</b>
	LT51172	741m (2223m <sup>2</sup> )	Newtown	€10,000
	LT11233	963m (2890m <sup>2</sup> )	Carowntreila	€13,000
	LS51321	1462m (4386m <sup>2</sup> )	Quignashee	€19,740
	LP5113	1360m (4060m <sup>2</sup> )	Farrandeelion	€18,260
		15,709m\50,671m <sup>2</sup>	<b>TOTAL:</b>	<b>€228,000</b>
			<b>Community Involvement Schemes</b>	
255211	LT51471		Lugnagran Killala (Dunleavy Meats)	€40,000
255201	LT5113		Primrose Hill, Phase 2	€119,800
			<b>TOTAL:</b>	<b>€159,800</b>
225041			<b>Drainage Works</b>	
<b>OP-CODE</b>	LP1101		Creggs Rd & Cuig Ard gullies, pipe road side drainage, crossing & MHs	€53,000
	LP1318		Lisduvogue, Calladashan provide roadside drainage, gullies & soakpit	€8,500
	LP1132		Attymass repair roadside drainage & install gullies	€14,000
	L13252		Ballycong install 600mm twinwall road crossing and adjust vertical alignment to prevent lake flooding road	€12,000
	LP1109		Crofton Park pipe road side drain	€10,000
	LS51321		Quignashee pipe roadside drain	€8,000
	L5135		Glenree open roadside drain, install 225mm twin wall road crossings and gullies	€8,000
	L5179		Steeलाun - install roadside drainage pipe	€20,600
	L52924-01		Derry Upper -install roadside drainage pipe	€22,450
	L1114		Moyny- clean existing roadside drainage and install culvert	€19,100
	L11106		Barranarran - clean existing roadside drainage	€6,900
	L51643		Knockananny - clean existing roadside drainage	€10,350
	L1108		Rathnamagh - clean roadside drainage and install pipe	€26,280
	L11050		Downpatrick - clean existing roadside drainage and install culvert	€7,732
			<b>TOTAL:</b>	<b>€226,912</b>

## LOCAL ROADS (contd.)

## Ballina Municipal District

CODE	ROUTE NO.	LENGTH/ AREA	DETAILS OF WORK	ESTIMATED COST
225051			<b>Notice of Motion Alloc. (€50,000/Cllr)</b> Councillor Notice of Motion Allocation	€300,000
			<b>TOTAL</b>	<b>€300,000</b>
	LP1124		<b>Safety Improvement Works</b> <b>Carocushlaun</b> - removal of trees, line marking and adjustment to vertical alignment	€80,000
	L1119/ L1100		Upgrading of existing DF Signs Reservoir Road, Quav Road	€5,650
			<b>TOTAL</b>	<b>€85,650</b>
219211	LS5132		<b>Bridge Rehabilitation Works</b> Behymore Bridge, Ballina	€85,000
219231	L1112		Rosserk Bridge, Killala	€4,600
			<b>TOTAL</b>	<b>€89,600</b>
215011			<b>Hedgecutting Programme</b>	
	L1103	1.5kms	Carha School to Sligo border	€235
	L1108	2.8kms	Cloonkeel Road	€457
	L11108	2kms	Ardagh Road	€327
	L515130	1km	Knockadangan Road, Bundeen	€163
	L51602	2kms	Ganthahoura Lower	€327
	L516253	5.9kms	Ballyaghmuck Road	€965
	L516230	1.3kms	Gills Rathmore	€213
	L516240	1km	Caffrey Rathmore Road	€163
	L51690	4kms	Barrack Ballyadoon Road	€653
	L1318	4kms	Knockmore Road toward Cloghans Sch.	€624
	L1317	3kms	Lisaniska School Road	€470
	L5357	3kms	Carrovegan School Road	€470
	L11223	1km	Ardagh Cemetary Road	€209
	L5115	4kms	Ballinahaglish Cemetary Road	€624
	L1121	4kms	Garracloon School Road	€624
	L51491	3.5kms	Ardagh School Road	€548
	L5116	3kms	Breaffy School Rd to Currower	€470
	L5360	3kms	Bofield Road	€470
	L1323	1.5kms	Attymass School to Boyhollagh Jct.	€235
	L13252/L13	3.1kms	Attymass to Bonnifinglas Road	€482
	L1323	5kms	Bonniconlon to Currower junction	€783
	L1102	5.7kms	Bonniconlon to Carha Road	€908
	L1101	1.5kms	Creggs Road	€235
	L1318	1.9kms	Cloghans School towards Knockmore	€295
	L1320	3kms	Cloghans School to Corroy	€470
			<b>Sub-Total:</b>	<b>€11,422</b>

## LOCAL ROADS (contd.)

## Ballina Municipal District

CODE	ROUTE NO.	LENGTH/ AREA	DETAILS OF WORK	ESTIMATED COST
215011			<b>Hedgecutting Programme (Contd.)</b>	<b>€11,422</b>
	L1126	3kms	Rathduf to Garracloon School	€470
	L1124	8.5kms	Breaffy School Road	€1,328
	L5144	2.2kms	Newtownwhite School Road	€341
	L13191	2kms	Shanclogh	€312
	L52923	1.3kms	Dooleeg Road	€212
	L11071	1.6kms	Abbeytown Road	€261
	L113508	2.5kms	Kilmurray	€409
	L11042	1.2kms	Gortnorabbey Pier Road	€195
	L11105	4.6kms	Crossmolina - Rake Street Road	€751
	L51540	2.8kms	Bengeery Road	€457
	L51680	2.6kms	Kinvalley Road	€426
	L111075	1.5kms	Carrowgrave Road	€245
	L517024	4.5kms	Breaffy Road	€490
	L517963	1.6kms	Rathfrane Road	€262
	L11160	2kms	Templemary Road	€327
	L5189	1km	Doonfeeney Road	€163
	L11073	6.8kms	Netley to Crossmolina Road	€1,107
	L11104	1.1km	Lough Conn Pier Road	€182
	L5158	4.1kms	Richmond School Road	€670
	L51650	2.5kms	Rathoma School Road	€409
	L111040	1.2kms	Kilfian Rd (Paka Road)	€199
	L110620	1.5kms	Creevey Road	€244
	L11106	1.2kms	Moate Newport Road	€199
	L51731	4.8kms	Garrynagran/Knockanny Road	€795
	L56132	1.2kms	Ballymonen Road	€199
	L24032	3kms	Tubridge Road	€490
	L51751	3.8kms	Courthill Road	€776
	L51791	1.5kms	Ballynash Bog Road	€204
	L5181	4kms	Ballycastle Kilbride Road	€817
	L51740	5kms	Farmhill Road	€1,022
	L31447	0.6km	Stella Maris, Ballycastle	€123
	L516548	1km	Tonroe to Burkes Pub	€136
	L516548	3.5kms	Tonroe to Burkes Pub	€715
	L510578	1.8kms	Ballygowan	€368
	L51770	3kms	Rathcash, Palmerstown Road	€613
	L51771	1.2kms	Rathcash Village Road	€245
	L110841	3.7kms	Moygownagh Road	€602
	L57050	5kms	Errew Abbey Road	€817
			Local Roads-Ballina Central TBA	€17,000
			Local Roads-Ballina West TBA	€17,000
			<b>TOTAL</b>	<b>€63,000</b>

# ROAD WORKS SCHEME 2021

## CASTLEBAR MUNICIPAL DISTRICT





# CASTLEBAR MUNICIPAL DISTRICT

## NATIONAL PRIMARY ROADS

CODE	ROUTE NO.	LENGTH/ AREA	DETAILS OF WORK	ESTIMATED COST
211007	N5	25kms	General Maintenance National Primary Roads	€48,385
			<b>TOTAL:</b>	<b>€48,385</b>
221307	N5		Major Scheme Westport to Turlough	€60,000,000
			<b>TOTAL:</b>	<b>€60,000,000</b>
221677	N5		Pavement Works Ballyvary Phase 2	€520,000
			<b>TOTAL:</b>	<b>€520,000</b>

## NATIONAL SECONDARY ROADS

CODE	ROUTE NO.	LENGTH/ AREA	DETAILS OF WORK	ESTIMATED COST
212007	N58,N60,N84	47kms	General Maintenance National Secondary Roads	€57,948
			<b>TOTAL:</b>	<b>€57,948</b>
222637	N60		Minor Works Heathlawn	€500,000
222647	N60		Lagnamuck	€100,000
222657	N60		Manulla Cross	€100,000
222577	N60		Castlebar to Breaffy	€50,000
			<b>HD15 &amp; HD17 Minor Works</b>	
222497	N60		MO_091 Breaffy Road, Castlebar	€10,000
222487	N60		MO_092 Station Road, Castlebar	€5,000
			<b>TOTAL:</b>	<b>€765,000</b>

# CASTLEBAR MUNICIPAL DISTRICT

## REGIONAL ROADS

CODE	ROUTE NO.	LENGTH/ AREA	DETAILS OF WORK	ESTIMATED COST
214007	[R310/311/312 R315/316/320 R321/322/324 R330/373/917]	129kms	General Maintenance  Regional Roads	€208,035
			<b>TOTAL:</b>	<b>€208,035</b>
214187	R311 R312 R315	1600m/10560m <sup>2</sup> 1330m/9300m <sup>2</sup> 1400m/9800m <sup>2</sup>	Restoration Improvement Grant Partry, Westport Belmullet Road Pontoon, Lahardaun	€380,160 €325,446 €352,800
		4,330m/29,660m <sup>2</sup>	<b>TOTAL:</b>	<b>€1,058,406</b>
214307	R310/311/917		<b>Other Works - Maintenance [DG]</b> <b>Refresh road marking at Pedestrian Crossings &amp; junctions</b> Castlebar Town [Newport Road Chapel St. Pontoon Road]	€7,300
	R300 R310 R312 R315 R330		<b>Refresh road markings centreline and edge lines:</b> Srah/Tourmakeady Road Castlebar/Pontoon Road Castlebar/Belmullet Road Lahardaun Village Partry/Killawalla Road	€9,800
	R300 R330 R315 R312		<b>Road repairs (minor road surface failure, drainage) at:</b> Srah/Tourmakeady, Kilbride Partry/Killawalla Pontoon/Lahardaun at Massbrook Glenisland	€46,840
	R310 R310 R315		<b>Footpath repairs at:</b> Pontoon Road Mountain View Road Lahardaun	€23,000
			<b>TOTAL:</b>	<b>€86,940</b>
2097	RR		<b>Cycle Signs</b> Warning Signs	€10,557
			<b>TOTAL:</b>	<b>€10,557</b>

## REGIONAL ROADS (contd.)

## Castlebar Municipal District

CODE	ROUTE NO.	LENGTH/ AREA	DETAILS OF WORK	ESTIMATED COST
219147	R312		Specific Improvement Grant Glenisland Road/Bridge Realignment	€850,000
			<b>TOTAL:</b>	<b>€850,000</b>
214967	R300		Safety Improvement Works Cappaghduff, Tourmakeady	€32,000
	R312		Glenisland	€39,500
	R330/L1602		Cloonee, Partry	€16,000
			<b>TOTAL:</b>	<b>€87,500</b>



# CASTLEBAR MUNICIPAL DISTRICT

## LOCAL ROADS

CODE	ROUTE NO.	LENGTH/ AREA	DETAILS OF WORK	ESTIMATED COST
215007		1053kms	<b>General Maintenance</b>	
215027			Local Roads [OR]	€306,440
			Local Roads [DMG]	€588,616
			<b>TOTAL:</b>	<b>€895,056</b>
			<b>HEDGE/VERGE TRIMMING</b>	
215017			Verge/Hedge Cutting-Comm.Scheme	€75,200
			<b>TOTAL:</b>	<b>€75,200</b>
255197			<b>Surface Dressing</b>	
	L5704	1600m/4960m <sup>2</sup>	Laherdaun to Addergool	€22,320
	L5710	975m/2828m <sup>2</sup>	Derrymartin	€12,724
	L17222	1000m/3000m <sup>2</sup>	Massbrook Lr	€13,500
	L57075	600m/1800m <sup>2</sup>	Ballymayock, Castlehill	€8,100
	L51562	265m/742m <sup>2</sup>	Derryhillagh	€3,339
	L17220	520m/1560m <sup>2</sup>	Terryduff	€7,020
	L14039	1050m/3150m <sup>2</sup>	Letterneevogue, Keenagh	€14,175
	L17171	1000m/3400m <sup>2</sup>	Bunduvowen Parke	€15,300
	L5768	670m/2010m <sup>2</sup>	Knocksaxon, Coolfox	€9,045
	L57681	450m/1395m <sup>2</sup>	Aghaluskey, Buck Bridge	€6,278
	L57142	320m/1088m <sup>2</sup>	Snugborough	€4,896
	L57962	800m/2480m <sup>2</sup>	Cloonconlon, Straide	€11,160
	L17172	900m/2790m <sup>2</sup>	Oughterard Parke	€12,555
	L5773	1145m/3550m <sup>2</sup>	Knockatemple, Aghaluskey	€15,973
	L17144	1500m/4650m <sup>2</sup>	Grallagh	€20,925
	L57722	725m/2393m <sup>2</sup>	Attycahill, Carrownaraha	€10,766
	L17161	400m/1280m <sup>2</sup>	Ballyart, Parke	€5,760
	L57971	1200m/3840m <sup>2</sup>	Fisherhill	€17,280
	L17204	1450m/4785m <sup>2</sup>	Cappagh	€21,533
	L5785	700m/2870m <sup>2</sup>	Ballyneggin	€12,915
	L17192	620m/2356m <sup>2</sup>	Ballynew	€10,602
	L17195	1400m/4480m <sup>2</sup>	Rockfield	€20,160
	L27064	900m/2970m <sup>2</sup>	Lugganashlere, Lughnavaddoge	€13,365
	L5543	1125m/4388m <sup>2</sup>	Heathlawn	€19,744
	L65423	650m/2470m <sup>2</sup>	Knocknamoghalaun	€11,115
	L65424	400m/1360m <sup>2</sup>	Carnahan	€6,120
	L17069	350m/1155m <sup>2</sup>	Barrackland, Manulla	€5,198
			<b>Sub-Total:</b>	<b>€331,868</b>

## LOCAL ROADS (contd.)

## Castlebar Municipal District

CODE	ROUTE NO.	LENGTH/ AREA	DETAILS OF WORK	ESTIMATED COST
255197			Surface Dressing (Contd.)	€331,868
	L5763/L57631	1150m/3795m <sup>2</sup>	Lakelands Upper	€17,078
	L5757	1000m/4100m <sup>2</sup>	Ballykill, Breaffy	€18,450
	L57822	900m/2880m <sup>2</sup>	Keelkill, Breaffy	€12,960
	L17068	1070m/3531m <sup>2</sup>	Rinnahulty, Manulla	€15,890
	L5765	1150m/4370m <sup>2</sup>	Rathredmond, Cartron	€19,665
	L5752	1120m/3808m <sup>2</sup>	Errew	€17,136
	L5422	1200m/3840m <sup>2</sup>	Leitir	€17,280
	L18134	300m/1110m <sup>2</sup>	Cloggernagh East, Islandeady	€4,995
	L57194	475m/1520m <sup>2</sup>	Cloonkeen	€6,840
	L17242	1000m/2900m <sup>2</sup>	Kilhale, Glenisland	€13,050
	L54213	1000m/3300m <sup>2</sup>	Muckanagh, Glenisland	€14,850
	L5711	800m/2480m <sup>2</sup>	Druminaguncan	€11,160
	L54221	1000m/3400m <sup>2</sup>	Corha	€15,300
	L18103	600m/1920m <sup>2</sup>	Rinnaseer, Islandeady	€8,640
	L5795	1000m/3500m <sup>2</sup>	Corraun, Bellavary	€15,750
	L57171	325m/975m <sup>2</sup>	Carrowbrinogue, Boradruma	€4,388
	L55392/4	1000m/3300m <sup>2</sup>	Rathduff	€14,850
	L17035	210m/630m <sup>2</sup>	Banogues	€2,835
	L17125	1350m/4455m <sup>2</sup>	Dooras Balla	€20,048
	L57713	1500m/4800m <sup>2</sup>	Ballyclogher, Balla	€21,600
	L5740	1200m/4440m <sup>2</sup>	Brownhall	€19,980
	L57404	300m/930m <sup>2</sup>	Brownhall	€4,185
	L5751	1700m/5780m <sup>2</sup>	Creevagh	€26,010
	L57551	1000m/3300m <sup>2</sup>	Cloonsunna, Creeragh	€14,850
	L5755	600m/1980m <sup>2</sup>	Derrymashask, Creeragh	€8,910
	L5748	1120m/3584m <sup>2</sup>	Drumneen, Errew	€16,128
	L17031	620m/1922m <sup>2</sup>	Skehana, Ballintubber	€8,649
	L57491	850m/2635m <sup>2</sup>	Millerhill	€11,858
	L17002	600m/1920m <sup>2</sup>	Logaphuill	€8,640
	L57431	1240m/3968m <sup>2</sup>	Fairhill, Belcarra	€17,838
	L17012/L17045	870m/2697m <sup>2</sup>	Clooncunra West	€12,137
	L57434	950m/3040m <sup>2</sup>	Cloonduane, Drumdrishghaun	€13,680
	L16069	665m/2062m <sup>2</sup>	Cloonflynn	€9,277
	L16068	450m/1395m <sup>2</sup>	Cloghanlucas	€6,278
	L5754	900m/3690m <sup>2</sup>	Rocklands, Curry	€16,605
	L56326	1200m/3960m <sup>2</sup>	Weatherfort, Ballyglass	€17,820
	L16048	850m/2805m <sup>2</sup>	Parks	€12,623
	L5632	800m/2880m <sup>2</sup>	Clogher Parks	€12,960
	L26035	350m/1155m <sup>2</sup>	Derrada, Partry	€5,198
			<b>Sub-Total:</b>	<b>€848,259</b>

## LOCAL ROADS (contd.)

## Castlebar Municipal District

CODE	ROUTE NO.	LENGTH/ AREA	DETAILS OF WORK	ESTIMATED COST
255197			<b>Surface Dressing (Contd.)</b>	<b>€848,259</b>
	L16039/L26031	1000m/3200m <sup>2</sup>	Aghinish	€14,400
	L16037	400m/1200m <sup>2</sup>	Carrowmoney, Partry	€5,400
	L5631	1000m/3600m <sup>2</sup>	Tourmakeady, Srah to Tawnagh, Shanvallyard	€16,200
	L26022	1000m/3200m <sup>2</sup>	Srah, Shangort	€14,400
	L16028	700m/2240m <sup>2</sup>	Tawnagh	€10,080
	L16006	1200m/3600m <sup>2</sup>	Glenbeg	€16,200
	L5630	1000m/3800m <sup>2</sup>	Maire Lukes	€17,100
	L16021/L16022	1150m/3680m <sup>2</sup>	Gortfree	€16,560
	L16029	700m/2170m <sup>2</sup>	Srah Loop Road	€9,765
	L26005	800m/2480m <sup>2</sup>	From Glensaul to Greenaun	€11,160
			<b>SPECIAL ALLOCATION:</b>	<b>€266,000</b>
			<b>GRANT:</b>	<b>€630,364</b>
			<b>Reg.Rd Surface Dressing (RR-RM)</b>	<b>€83,160</b>
		<b>66,080m/217,677m<sup>2</sup></b>	<b>TOTAL:</b>	<b>€979,524</b>
255027			<b>Restoration Improvement Grant</b>	
	LP1719	1100m/7480m <sup>2</sup>	Turlough Road [N5 end]	€194,480
	LP1721	1150m/5980m <sup>2</sup>	Windy Gap Tobernavine	€155,480
	LP1819	1100m/5390m <sup>2</sup>	Bohaun	€129,360
	LP1604	1600m/8160m <sup>2</sup>	Carrownahaltore Ballyglass	€187,680
	LP1811	1000m/4800m <sup>2</sup>	Islandeedy	€115,200
	LS5636	1000m/5400m <sup>2</sup>	Carnacon Moorehall	€129,600
	LS1602	1000m/4700m <sup>2</sup>	Srah	€103,400
	LP1717	1000m/4900m <sup>2</sup>	Parke to Bundovan	€117,600
	LP1606	950m/5225m <sup>2</sup>	Ballyglass - to area boundary	€141,075
	LP1718	1000m/6200m <sup>2</sup>	Turlough Ross	€119,600
	LT17197	160m/960m <sup>2</sup>	Sheridans Lane	€30,720
	LT17301	100m/850m <sup>2</sup>	Pavillion Road	€26,350
	LT57867	100m/800m <sup>2</sup>	Maple Lawn/Fr. Meehan Place	€23,200
	LP1722	1200m/5760m <sup>2</sup>	Levally	€155,520
	LP1505	500m/2750m <sup>2</sup>	Mayo Abbey Road	€68,750
	LS5779	1200m/5760m <sup>2</sup>	Moyhenna	€149,760
	LP1810	800m/4480m <sup>2</sup>	Cornanool	€129,920
	LS5760	1500m/5550m <sup>2</sup>	Kilnageer, Elmhall	€144,300
LS5850	1000m/3000m <sup>2</sup>	Cornagushlaun, Islandeedy	€68,605	
LP1713	650m/2275m <sup>2</sup>	Tawnaghmore, Area	€52,325	
		<b>18,110m/90,420m<sup>2</sup></b>	<b>TOTAL:</b>	<b>€2,242,925</b>

## LOCAL ROADS (contd.)

## Castlebar Municipal District

CODE	ROUTE NO.	LENGTH/ AREA	DETAILS OF WORK	ESTIMATED COST
255447			<b>Local Road Improvements</b>	
			<b>Refresh road marking at Pedestrian Crossings &amp; junctions:-</b>	
	L1719/L1705/ L1711		Castlebar Town [Turlough Road, Balla, & Moneen]	€3,700
			<b>Refresh road markings / signs:-</b>	
	L1721		Windy Gap	
	L1706/L1712		Bellavary	€6,200
	L1703/L1809		Ballintubber	
			<b>Bridge Parapet Repairs:-</b>	
	L5797		Muckanagh	
	L5784		Turlough	€8,600
	L17192		Ballynew	
			<b>Road repairs (minor road surface failure, drainage) at:-</b>	
	LI1710		Derrywash	
	L5704		Cuilkillen	
	L5782		Drumdoogh	
	L5758		Cloonaghmore	€26,500
	L5750		Knockmoyleen	
	L16006		Glenbeg East	
	L5632		Mountpleasant	
			<b>Footpath repairs at:-</b>	
	L1705		Balla	
	L17055/17057		Woodlands, Balla	
	L17307		Lakeshore Drive	€55,956
	L17039		Lios na Ciorca	
	L57216		Blackfort	
			<b>TOTAL:</b>	<b>€100,956</b>
			<b>Community Involvement Schemes</b>	
	L5860		Derrendafderg	€11,760
	L1701/L5743		Lagakilleen	€6,650
	L1700/L1701		Lissaniska	€12,250
	L1701/L5746		Carrowmore	€11,760
	L57521		Errew	€18,480
	L1718		Crimln	€13,020
	L1725		CarrowbrinogueSnugborough	€17,150
	L1604		Carnacon/Burriscarra	€9,520
			<b>TOTAL:</b>	<b>€100,590</b>

## LOCAL ROADS (contd.)

## Castlebar Municipal District

<b>CODE</b>	<b>ROUTE NO.</b>	<b>LENGTH/ AREA</b>	<b>DETAILS OF WORK</b>	<b>ESTIMATED COST</b>
225047			<b>Drainage</b>	
			Clear Roadside Drains	€135,000
			Unblock roadside gullies	€72,300
			Install new gullet	€43,638
			<b>TOTAL:</b>	<b>€250,938</b>
225057			<b>Notice of Motion Alloc. (€50,000/Cllr)</b>	
			Councillor Notice of Motion Allocation	€350,000
			<b>TOTAL</b>	<b>€350,000</b>
			<b>Safety Improvement Works</b>	
	L1809		Killawalla, Ballintubber	€35,000
	L1719/L5787		Turlough Road/Ballinvilla	€10,500
			<b>TOTAL:</b>	<b>€45,500</b>
219227	L57073		<b>Bridge Rehabilitation Works</b>	
			Carrowkeel Bridge, Lahardane	€19,600
			<b>TOTAL:</b>	<b>€19,600</b>



# **ROAD WORKS SCHEME 2021**

## **CLAREMORRIS/SWINFORD MUNICIPAL DISTRICT**



# CLAREMORRIS / SWINFORD MUNICIPAL DISTRICT

## NATIONAL PRIMARY ROADS

CODE	ROUTE NO.	LENGTH/ AREA	DETAILS OF WORK	ESTIMATED COST
211005 211009 211003	N5/N17	89kms	General Maintenance  National Primary Roads	€44,785 €60,288 €67,178
			<b>TOTAL:</b>	<b>€172,250</b>
221033	N5		Major Schemes Charlestown By-Pass	€50,000
			<b>TOTAL:</b>	<b>€50,000</b>
221953	N26		Minor Works Cloongullane Bridge	€7,000,000
221235 221465 221275	N17 N5 N17		HD15 & HD17 Minor Works Ballindine Swinford Bypass MO-068 N17/R320 Junction, Cmorris	€5,000 €50,000 €2,000,000
			<b>TOTAL:</b>	<b>€9,055,000</b>
223105 223115 221475 221485	N60 N83 N17 N26		Geo App Repairs GeoApp 6399-Repairs at Cuilbeg GeoApp 5038-Pavement repair GeoApp 6362-Charlestown Footpaths GeoApp 6397-Repairs in Foxford	€47,131 €12,769 €30,000 €34,198
			<b>TOTAL:</b>	<b>€124,098</b>

## NATIONAL SECONDARY ROADS

CODE	ROUTE NO.	LENGTH/ AREA	DETAILS OF WORK	ESTIMATED COST
212006 212005 212009 212003	N60/N83/N84	81kms	General Maintenance  National Secondary Roads	€25,965 €46,937 €19,973 €6,991
			<b>TOTAL:</b>	<b>€99,867</b>
222475 223085	N60 N83		Pavement Improvements Ballynastangford to Facefield Corraun to County Boundary	€1,000,000 €1,750,000
			<b>TOTAL:</b>	<b>€2,750,000</b>
223075	N60		Minor Works Claremorris to Brize	€50,000
			<b>TOTAL:</b>	<b>€50,000</b>

# CLAREMORRIS / SWINFORD MUNICIPAL DISTRICT

## REGIONAL ROADS

CODE	ROUTE NO.	LENGTH/ AREA	DETAILS OF WORK	ESTIMATED COST
214006 214005 214009 214003	ALL	194kms	General Maintenance  Regional Roads	€84,661 €97,204 €43,898 €87,797
			<b>TOTAL:</b>	<b>€313,560</b>
214016 214015 214019 214013	R331 R328 R293 R320-195	1000m/6000m <sup>2</sup> 1065m/6923m <sup>2</sup> 800m/4800m <sup>2</sup> 1136m/6248m <sup>2</sup>	Surface Dressing Friarsquarter Ballindine to Irishtown Road Brackloon East Ardlee, Kinaffe	€33,000 €38,056 €17,186 €34,518
		4,001m/23,971m <sup>2</sup>	<b>TOTAL:</b>	<b>€122,760</b>
214186 214186 214186 214186 214186 214189 214183 214183 214183 214183 214183 214183	R345 R334 R320/R331 R323 R331 R293 R322 R322 R321 R320 R310 R320	1000m/6500m <sup>2</sup> 500m/3250m <sup>2</sup> 150m/1500m <sup>2</sup> 1000m/7500m <sup>2</sup> 250m/1625m <sup>2</sup> 800m/4800m <sup>2</sup> 720m/4464m <sup>2</sup> 100m/700m <sup>2</sup> 120m/744m <sup>2</sup> 250m/1375m <sup>2</sup> 60m/360m <sup>2</sup> 440m/3520m <sup>2</sup>	Restoration Improvement Grant Caherduff Cross Bank Corner, Claremorris Ballyroe/ Cloonacurry (Connaught Centre of E) Claremorris Hollymount Rd (Taugheen Brackloon East Canbrack, Kiltimagh Cultrasna, Kiltimagh Bohola Rd, Kiltimagh Kiltimagh Rd to Swinford Cuingbeg, Pontoon Kiltimagh Railway Bridge	€292,500 €138,000 €75,374 €370,000 €49,531 €223,337 €178,560 €28,000 €29,760 €55,000 €14,400 €140,800
		5,390m/36,338m <sup>2</sup>	<b>TOTAL:</b>	<b>€1,595,262</b>
214306 214306 214305 214305 214305 214305 214309	R332 R331 R320/R331  R330 R331 R322		Other Works - Maintenance Cloghanshill - Road Repairs Foxhill - Road Repairs Traffic Lights Bank Corner Improve Rd Markings & Signage (All Routes Footpath opposite Hillside Garage Footpaths in Brookhill Drainage at Colgans	€20,000 €15,380 €18,000 €9,622 €5,000 €8,000 €5,000
			<b>TOTAL:</b>	<b>€81,002</b>

## REGIONAL ROADS (contd.)

## Claremorris/Swinford Municipal District

CODE	ROUTE NO.	LENGTH/ AREA	DETAILS OF WORK	ESTIMATED COST
			<b>Other Works Maintenance (Contd.)</b>	<b>€81,002</b>
214309	R325		Removal of dips in road-Cloonamna	€13,346
214303	R320-245		Market St, Swinford.	€15,000
214303	R320-135/136		Aiden St to Main St, Kiltimagh.	€15,000
214303	R320		Kiltimagh Town	€6,692
			<b>TOTAL:</b>	<b>€131,040</b>
			<b>Cycle Signs</b>	
2095	RR		Warning Signs	€15,912
			<b>TOTAL:</b>	<b>€15,912</b>
			<b>Strategic Regional Roads</b>	
219076	R332		Kilmaine to Tuam (Foxhall)	€100,000
219056			Cong Outer Relief Road	€40,000
			<b>TOTAL:</b>	<b>€140,000</b>
			<b>Safety Improvement Works</b>	
	R346		Lisloughery Junction, Cong	€102,000
	R320		Corrahoor, Swinford Rd. Kiltimagh	€24,550
	R320/L55513		Junction at Drumneen	€30,000
			<b>TOTAL:</b>	<b>€156,550</b>
			<b>Bridge Rehabilitation</b>	
	R293-001		Derrynacong Br. Ballyhaunis	€20,000
			<b>TOTAL:</b>	<b>€20,000</b>



# CLAREMORRIS / SWINFORD MUNICIPAL DISTRICT

## LOCAL ROADS

CODE	ROUTE NO.	LENGTH/ AREA	DETAILS OF WORK	ESTIMATED COST
215005		2151kms	General Maintenance	
			Local Roads (OR)	€625,920
215026				€276,524
215025				€360,684
215029			Local Roads (DMG)	€276,524
215023				€288,547
			<b>TOTAL:</b>	<b>€1,828,199</b>
			<b>Surface Dressing</b>	
255196	L5650	1000m/3500m <sup>2</sup>	Caher	€15,750
255196	L16119	940m/3290m <sup>2</sup>	Cregduff	€14,805
255196	L16092	910m/3185m <sup>2</sup>	Kilquire Lower	€14,333
255196	L26151	1000m/3500m <sup>2</sup>	Toorard	€15,750
255196	L66664	500m/1750m <sup>2</sup>	Ballynally - Flynn's	€7,875
255196	L56664	500m/2250m <sup>2</sup>	Gortbrack - Kilroe junction to Galway	€10,125
255196	L16094	1250m/4375m <sup>2</sup>	Arckill	€19,388
255196	L56506	830m/2905m <sup>2</sup>	Cuslough - pier	€13,073
255196	L26165	1000m/3500m <sup>2</sup>	Blessington	€15,750
255196	L16154	1000m/4000m <sup>2</sup>	Ramolin	€18,000
255196	L26165	800m/2800m <sup>2</sup>	Cloonameltogue / Caheerevagh	€12,600
255196	L26168	1000m/3500m <sup>2</sup>	Turin from R332 into Kings	€15,750
255196	L1616	1000m/6000m <sup>2</sup>	Dalغان	€27,000
255196	L5659	1000m/5000m <sup>2</sup>	Ballywalter	€22,500
255196	L26134	1640m/5740m <sup>2</sup>	Cahernagry West	€25,830
255196	L56514	800m/2800m <sup>2</sup>	Cahernablaughy	€12,600
255196	L1814	220m/770m <sup>2</sup>	Gortatubber	€3,465
255196	L56631	1020m/3570m <sup>2</sup>	Cahermaculic	€16,065
255196	L16081	1000m/3500m <sup>2</sup>	Lehinch	€15,750
255195	LS5947	1400m/4900m <sup>2</sup>	Carrownamallaght (Knock)	€22,050
255195	LT55443	2500m/8750m <sup>2</sup>	Mace Middle	€39,375
255195	LS5535	900m/3150m <sup>2</sup>	Curry Kirwin / Creggaun	€14,175
255195	LT5564	1600m/6400m <sup>2</sup>	Leface (Balindine) (Townland-Lawaus)	€28,800
255195	LS5538	800m/2800m <sup>2</sup>	Cloonshanbo Road (Along by the forest)	€12,600
255195	LT15057	1800m/6300m <sup>2</sup>	Knockroe	€28,350
255195	LT56433	1900m/6650m <sup>2</sup>	Garrymore Grotto (To Galway Border)	€29,925
255195	LT59452	1000m/3500m <sup>2</sup>	Eden	€15,750
255195	LS5532-49	1600m/5600m <sup>2</sup>	Gorlough (Farmhill/ Belladaff)	€25,200
			<b>Sub-Total:</b>	<b>€512,633</b>

## LOCAL ROADS (contd.)

## Claremorris/Swinford Municipal District

CODE	ROUTE NO.	LENGTH/ AREA	DETAILS OF WORK	ESTIMATED COST
			<b>Surface Dressing Grant (Contd.)</b>	<b>€512,633</b>
255195	LP1518	1600m/9600m <sup>2</sup>	Rockfield/ Ballyfarnagh	€43,200
255195	LP1518	1400m/8400m <sup>2</sup>	Corbally (Barnacarroll Rd from N17)	€37,800
255195	LT15032	420m/2100m <sup>2</sup>	Rockfield Link Road	€9,450
255195	LS5568	1000m/3500m <sup>2</sup>	Ballyglass to Esker South	€15,750
255195	LP1512	1800m/8100m <sup>2</sup>	Irishtown Ballyhaunis Rd (Irishtown 60km out)	€36,250
255195	LS5536	1000m/4000m <sup>2</sup>	Knockaunakill/ Harefield(Monaghans Furniture)	€18,000
255195	LT55513	525m/2100m <sup>2</sup>	Eskerlevally	€9,391
255199	L5345	2165m/10825m <sup>2</sup>	Derrynabrock	€48,713
255199	L5939	4758m/23790m <sup>2</sup>	Annagh - Cashels	€107,055
255199	L19133-16	1797m/7188m <sup>2</sup>	Mountaincommon/Carrownedan	€32,346
255199	L19394	1228m/4298m <sup>2</sup>	Carrownedan	€19,341
255199	L19138	274m/959m <sup>2</sup>	Mountaincommon	€4,316
255199	L19395	160m/560m <sup>2</sup>	Carrownedan	€2,520
255199	L5907	1142m/5710m <sup>2</sup>	Barnahesker	€25,695
255199	L13092	1117m/3910m <sup>2</sup>	Lavy Beg	€17,593
255199	L1331	600m/4500m <sup>2</sup>	Charlestown/Carracastle	€20,258
255199	L59071	1162m/4067m <sup>2</sup>	Cloghvoley	€18,302
255193	L57725-0	2500m/7500m <sup>2</sup>	Rathrowan, Bohola	€33,750
255193	L59534-0	2600m/7800m <sup>2</sup>	Ballinamore, Kiltimagh	€35,100
255193	L55425	1000m/4000m <sup>2</sup>	Carrowndangan, Kiltimagh	€18,000
255193	L13143-0	1200m/3600m <sup>2</sup>	Barleyhill, Bohola	€16,200
255193	L53791-0	600m/1800m <sup>2</sup>	Iagcurragh, Swinford.	€8,100
255193	L53514-0	500m/1500m <sup>2</sup>	Cullonaughton, Callow	€6,750
255193	L13121-0	600m/1800m <sup>2</sup>	Ballintemple village Rd, Meelick	€8,100
255193	L59541-0	1100m/3300m <sup>2</sup>	Treannagleragh, Kiltimagh	€14,850
255193	L19194-0	1300m/3900m <sup>2</sup>	Treannagleragh, Kiltimagh	€17,550
255193	L13103-0	800m/2400m <sup>2</sup>	Knocks, Killasser	€10,800
255193	L13014-0	1400m/4200m <sup>2</sup>	Carrowliammore, Killasser	€18,900
255193	L53752-0	700m/2100m <sup>2</sup>	Tiraninny, Killasser	€9,450
255193	L1302-0	1000m/3000m <sup>2</sup>	Ballydrum, Swinford	€13,500
255193	L59501-0	1750m/5250m <sup>2</sup>	Derrykinlough, Kiltimagh	€23,554
255193	L59154-0	200m/600m <sup>2</sup>	Castlecrumage	€2,700
255193	L5371-0	1300m/3900m <sup>2</sup>	Attymachugh, Foxford	€17,550
255193	L59521-0	800m/2400m <sup>2</sup>	Cordarragh link Rd, Kiltimagh	€10,800
255193	L13163-0	200m/600m <sup>2</sup>	Stonepark, Foxford	€2,700
255193	L53561-0	400m/1200m <sup>2</sup>	Stonepark, Foxford	€5,400
255193	L5356-0	900m/2700m <sup>2</sup>	Stonepark, Foxford	€12,150
255193	L5354-0	1168m/4672m <sup>2</sup>	Rinnananny rd to Bridge	€21,024
255193	L59551-0	149m/447m <sup>2</sup>	Treannagleragh, Kiltimagh	€2,013
		75,225m/286,261m <sup>2</sup>	<b>TOTAL:</b>	<b>€1,287,552</b>

## LOCAL ROADS (contd.)

## Claremorris/Swinford Municipal District

CODE	ROUTE NO.	LENGTH/ AREA	DETAILS OF WORK	ESTIMATED COST
			<b>Restoration Improvement Grant</b>	
255026	LP1615	1200m/6000m <sup>2</sup>	Ramolin	€149,800
255026	LP1616	1000m/5000m <sup>2</sup>	Milford	€125,000
255026	LP1609	1200m/6600m <sup>2</sup>	Cahervosita	€164,747
255026	LT16097	1400m/4900m <sup>2</sup>	Clooncormack	€88,200
255026	LT16162	900m/3150m <sup>2</sup>	Dalgan Demesne	€78,750
255026	LS16169	1300m/4550m <sup>2</sup>	Brackloon	€81,900
255026	LP1506	600m/3300m <sup>2</sup>	Cornanagh - Newbrook	€66,000
255026	LS5636	1200m/6600m <sup>2</sup>	Annies	€125,300
255026	L76017	300m/2100m <sup>2</sup>	An Geagain	€42,000
255026	LT56111	200m/1400m <sup>2</sup>	Cornaroya - Church Lane	€56,000
255026	LS16112	150m/1200m <sup>2</sup>	Friarsquarter - Watson Lane	€48,000
255026	LT16061	200m/700m <sup>2</sup>	Cashel	€28,000
255025	LT55512-2	550m/5225m <sup>2</sup>	Claremount	€156,750
255025	LT55512	700m/3850m <sup>2</sup>	Popes Rd, Boherduff	€77,000
255025	LP1513	1800m/9000m <sup>2</sup>	Newline Brickens	€225,000
255025	LP1506	700m/4200m <sup>2</sup>	Mayfield	€126,000
255025	LT55513	1000m/4000m <sup>2</sup>	Eskerlevalley	€100,000
255025	LP1511	600m/5700m <sup>2</sup>	Lugalisheen (Ballindine)	€142,500
255025	LT55511	460m/2300m <sup>2</sup>	Clar Aoibhinn Estate - Claremorris	€57,661
255025	LT70003	150m/900m <sup>2</sup>	Clareville Estate (1st & 3rd Roads)	€18,000
255025	LS5544-33	1000m/3500m <sup>2</sup>	Coilte Bo School (Cuiltybo/ Cloonmore Lower)	€86,000
255025	LS5538	800m/2800m <sup>2</sup>	Cloonshanbo Road (Along by the forest)	€56,000
255025	LT55472	900m/3150m <sup>2</sup>	Cloonlavis Lower	€63,000
255025	LS5553	1000m/3500m <sup>2</sup>	Cornacarta	€70,000
255025	LT5541	500m/1750m <sup>2</sup>	Ballintaffy	€35,000
255025	LT59452	800m/2800m <sup>2</sup>	Eden	€56,000
255025	1T9111	615m/2460m <sup>2</sup>	Hazelhill/Hazelwood (side road parallel to bypas	€49,200
255025	LT55546	400m/1900m <sup>2</sup>	Quarry road off N83 at Corraun	€47,500
255025	LT15021	90m/450m <sup>2</sup>	Knock Graveyard Rd, Drum, Knock	€8,777
255029	L1307	1000m/4000m <sup>2</sup>	Flughany/Cloonfeightrin/Kilgarriff	€60,000
255029	L5344	3009m/12036m <sup>2</sup>	Cloonmeen East/Derrynabrock	€240,720
255029	L53441	800m/2800m <sup>2</sup>	Derrynabrock	€42,000
255029	L19133-0	1645m/5758m <sup>2</sup>	Killeen/Mountaincommon	€143,938
255029	L19133-16	800m/3200m <sup>2</sup>	Mountaincommon	€56,000
255029	L19137	856m/2996m <sup>2</sup>	Mountaincommon	€44,940
255029	L19394	400m/1400m <sup>2</sup>	Carrowneden	€21,000
255029	L19141	1583m/5541m <sup>2</sup>	Cartron North/Tooreen	€83,108
255029	L19141-16	595m/2083m <sup>2</sup>	Cartron North	€31,238
255029	L59343	159m/557m <sup>2</sup>	Tooreen	€8,348
			<b>Sub-Total:</b>	<b>€3,159,375</b>

## LOCAL ROADS (contd.)

## Claremorris/Swinford Municipal District

CODE	ROUTE NO.	LENGTH/ AREA	DETAILS OF WORK	ESTIMATED COST
			<b>Restoration Impr. Grant (Contd.)</b>	<b>€3,159,375</b>
255029	L13055	1277m/4470m <sup>2</sup>	Tonroe/Ballintadder	€89,390
255029	L13055-14	315m/1103m <sup>2</sup>	Tonroe/Ballintadder	€22,050
255029	L5907	150m/750m <sup>2</sup>	Woodfield	€15,000
255029	L1913	500m/2750m <sup>2</sup>	Aghamore	€68,750
255029	L1331	200m/1500m <sup>2</sup>	East of Charlestown	€22,500
255029	L1305	500m/3000m <sup>2</sup>	Charlestown/Dooastle	€45,000
255029	L5906	400m/2000m <sup>2</sup>	Ballyglass/Gowlaun	€30,000
255029	L13044	325m/1788m <sup>2</sup>	Lowpark (along CI works)	€29,717
255023	L59568-2	172m/860m <sup>2</sup>	Aiden St Rear, Kiltimagh	€25,800
255023	L5952-0	120m/840m <sup>2</sup>	Medical Centre Rd, Kiltimagh	€25,200
255023	L1330-6	180m/1440m <sup>2</sup>	Ball Alley Rd, Swinford	€43,200
255023	L5355	600m/4800m <sup>2</sup>	Belass Rd, Foxford	€144,000
255023	L13161	1150m/3450m <sup>2</sup>	Corlummin, Foxford	€69,000
255023	L1312-0	790m/3950m <sup>2</sup>	Meelick Church to Oldcastle Gates	€79,000
255023	L1311-0	1000m/5000m <sup>2</sup>	Meelick Esker and Carrowreagh	€100,000
255023	L5377	1500m/4500m <sup>2</sup>	Cloonygowan, Killasser	€90,000
255023	L5793	1200m/3600m <sup>2</sup>	Lisgorman, Bohola	€72,000
255023	L1310	600m/3000m <sup>2</sup>	Aclare Road, Swinford	€60,000
255023	L13011-2	200m/600m <sup>2</sup>	Knocknaskeagh, Aclare Road	€12,000
255023	L5371-0	500m/2000m <sup>2</sup>	Attymachugh, Cullin Road	€40,000
255023	L5952-0	520m/2600m <sup>2</sup>	Cordarragh to Carrowreagh Road	€52,000
255023	L1919-53	450m/1350m <sup>2</sup>	Treannagleragh, Kiltimagh	€27,000
255023	L53611-0	200m/2400m <sup>2</sup>	Green Road, Foxford	€48,000
255023	L53611-0	300m/900m <sup>2</sup>	Rinnananny Road, Foxford	€18,000
255023	L13165-0	900m/2700m <sup>2</sup>	Gurteenamuck, Foxford	€54,000
255023	L1919-0	500m/1500m <sup>2</sup>	Lismorane rd, Bohola	€30,000
255023	L19192-0	826m/2478m <sup>2</sup>	Bohamore	€49,560
255023	L1301-19	608m/3040m <sup>2</sup>	Aclare Road, Swinford	€60,750
		<b>48,545m/211,722m<sup>2</sup></b>	<b>TOTAL:</b>	<b>€4,581,292</b>
			<b>Local Road Improvements</b>	
255446	L1613		Signage Neale Crossroads	€5,000
255446	L56509		Lakelawns-footpaths	€8,000
255446	L1612		Clonbur Road-footpaths	€26,428
255446			Ballinrobe Town-kerbing / iron works	€8,000
255445	LP1912		Doctors Road Footpath, Ballyhaunis	€25,000
255445	LT15191		Jct. impts. @ Post Office Claremorris	€3,000
255445			Footpath Repairs	€33,862
255449	L1307/L 5345		Improve visibility at junction	€10,000
255449	L19051		Lurga-Install passing bays	€5,000
			<b>Sub-Total:</b>	<b>€124,290</b>



## LOCAL ROADS (contd.)

## Claremorris/Swinford Municipal District

CODE	ROUTE NO.	LENGTH/ AREA	DETAILS OF WORK	ESTIMATED COST
			<b>Local Road Improvement (Contd.)</b>	<b>€124,290</b>
255449	L1331		Charlestown-footpaths	€10,000
255449	L1904/L1905		Junction Improvement Works	€12,500
255449	L1331/L23053		Junction Improvement Works	€9,928
255443	L1330-0		Station Rd, Swinford-Junction realignment	€25,000
255443	L5361-0		Providence Road, Foxford-Footpaths	€18,000
255443	L5361-0		Providence Road, Foxford-lining and	€2,000
255443	L1330-0		Station Rd, Swinford-lining and signage	€4,490
			<b>TOTAL:</b>	<b>€206,208</b>
			<b>Former National Road</b>	
	LP1519	1430m/10010m <sup>2</sup>	Old Knock Road, Claremorris	€300,000
			<b>TOTAL:</b>	<b>€300,000</b>
			<b>Councillors Special Allocation</b>	
245056	L16128	110m/385m <sup>2</sup>	Kilkeeran	€1,500
245056	L16098	230m/805m <sup>2</sup>	Clooncormack	€3,600
245056	L16098	230m/805m <sup>2</sup>	Clooncormack	€3,600
245056	L	400m/1200m <sup>2</sup>	Hundred Acres	€5,300
245056	L637	400m/1400m <sup>2</sup>	Cornfield	€6,100
245056	L56586	488m/1708m <sup>2</sup>	Kildun	€7,500
245056	L5665	545m/1908m <sup>2</sup>	Gortbrack	€8,500
245056	L5660	750m/2625m <sup>2</sup>	Houndswood	€11,600
245056	L5660	750m/2625m <sup>2</sup>	Houndswood	€11,600
245056	L16061	1000m/3500m <sup>2</sup>	Cashel to Derryfad	€15,300
245056	L56502	1450m/5075m <sup>2</sup>	Creagh	€22,800
245055	L55519	320m/1120m <sup>2</sup>	Cartronacross	€5,000
245055	L55441	425m/1488m <sup>2</sup>	Mace Lower	€6,750
245055	LT25127	450m/1575m <sup>2</sup>	Dumbane	€7,000
245055	LT25122	480m/1680m <sup>2</sup>	Knockanarra	€7,500
245055	LT55494	500m/1750m <sup>2</sup>	Ballinphuill	€8,000
245055	LT65515	572m/2002m <sup>2</sup>	Garryredmond	€9,000
245055	LT35036	635m/2223m <sup>2</sup>	Gurteen	€10,000
245055	LT	650m/2275m <sup>2</sup>	Murneen South	€10,000
245055	L35033 & 34	700m/2450m <sup>2</sup>	Cloontooa	€10,500
245055	LT15046	700m/2450m <sup>2</sup>	Aughervilla Upper	€11,000
245055	LT19124	485m/3000m <sup>2</sup>	Mayo Homes Est. Tooraree, B/haunis	€13,500
245055	L55325	850m/2975m <sup>2</sup>	Hollybrook (Cloonkeen/Curraghderry)	€13,000
245055	L25039	1000m/3500m <sup>2</sup>	Loughaunnaman/ Carrowreagh	€15,750
245059	L23053	81m/243m <sup>2</sup>	Well Road, Charlestown	€591
245059	L19073-4	111m/389m <sup>2</sup>	Aghadiffin	€1,748
			<b>TOTAL:</b>	<b>€226,739</b>

## LOCAL ROADS (contd.)

## Claremorris/Swinford Municipal District

CODE	ROUTE NO.	LENGTH/ AREA	DETAILS OF WORK	ESTIMATED COST
			<b>Councillors Special Allocation (Contd)</b>	<b>€226,739</b>
245059	L16098	230m/805m <sup>2</sup>	Clooncormack	€3,600
245059	L19073-0	369m/1292m <sup>2</sup>	Aghadiffin	€5,812
245059	L19083	554m/1939m <sup>2</sup>	Carrownlacka	€8,443
245059	L59251	603m/2111m <sup>2</sup>	Rusheens East	€9,497
245059	L13079	1518m/5313m <sup>2</sup>	Derrynabrock	€23,909
245053	L13168-0	350m/1050m <sup>2</sup>	Stonehall, Foxford	€4,725
245053	L23171-0	121m/363m <sup>2</sup>	Stonehall, Foxford	€1,634
245053	L13018-0	160m/480m <sup>2</sup>	Tulleague, Killasser	€2,157
245053	L59095-0	200m/600m <sup>2</sup>	Tavanaghglass, Midfield	€2,700
245053	L53471-0	305m/915m <sup>2</sup>	Lagcurragh, Swinford	€4,118
245053	L55424-0	450m/1350m <sup>2</sup>	Carrowdangan, Kilimagh	€6,075
245053	L1919-0	500m/1500m <sup>2</sup>	Lismiraun Road, Bohola	€6,750
245053	L59602-0	500m/1500m <sup>2</sup>	Treanfohaun, Kinaffe	€6,750
245053	L1326-0	297m/1782m <sup>2</sup>	Belgarrow, Foxford	€8,016
245053	L19196-0	650m/1950m <sup>2</sup>	Clooneen Road, Bohola	€8,775
245053	L59573-0	800m/2400m <sup>2</sup>	Toocananagh, Bohola	€10,800
245053	L55421-0	926m/2778m <sup>2</sup>	Derryvohy Road, Kiltimagh	€12,500
245053	L59147-0	1000m/3000m <sup>2</sup>	Carrowcanada, Swinford	€13,500
245053	L13017-0	1000m/3000m <sup>2</sup>	Drumaloon, Swinford	€13,500
		<b>24,845m/85,281m<sup>2</sup></b>	<b>TOTAL:</b>	<b>€380,000</b>
			<b>Community Involvement Schemes</b>	
			Gortgarve, Kiltimagh	€187,200
			Cloonagashel	€50,400
			Bloomfield	€39,200
			Claremount	€86,470
			<b>TOTAL:</b>	<b>€363,270</b>
			<b>Drainage Works</b>	
225075	L 16091		Kilquire-Install Gullies & pipe to outfall	€10,000
225075	L 56534		Kileernan-Install Gullies & pipe to Hydro chamber	€10,000
225075	L 1609		Rathmalikeen-Install Gullies&pipe/Hydro chamber	€10,000
225075	L 56603		Carheens-Billypark-Install Gullies&pipe to outfall	€10,000
225075	L 56368		Brownstown-Install drainage & Road Raising	€15,000
225075	L 56631		Gortnaskohoge (Cahermacullick)-Install drainage & Road Raising	€15,000
225075	L 1615		Shrule-Install gullies & Hydro chambers	€20,000
225075	L 1609		Cahervostia-Install gullies & Hydro chambers	€20,000
225075	L 1615		Ballyisnahyny-Drainage & watertables	€7,887
225045	LS5947		Carrownamallaght-Drain & raise section of road	€15,000
225045	LT55443		Mace Middle-Pipe section of road & clean drains	€15,000
225045	LT15057		Knockroe-Drain and raise section of road	€15,000
			<b>TOTAL:</b>	<b>€162,887</b>

## LOCAL ROADS (contd.)

## Claremorris/Swinford Municipal District

CODE	ROUTE NO.	LENGTH/ AREA	DETAILS OF WORK	ESTIMATED COST
			<b>Drainage Works (Contd)</b>	<b>€162,887</b>
225045	LT56433		Garrymore-Drain and raise section of road	€10,000
225045	LS5532		Gorlough (Farmhill/ Belladaff)-Drain and raise section of road	€5,000
225045	LP1518		Barnacarroll-Pipe drain and install gullies	€28,000
225045	LP1513		Brickens-New line-Pipe from existing gullies to River	€10,000
225045	LS5555		Ballyglass/ Derrylea-New Gullies & pipeline	€15,000
225045	LT65515		Garryredmond-Drain and raise section of road	€10,000
225045	LS5568		Ballyglas-Esker South-Drain and raise section of road	€15,000
225045	LT55325		Hollybrook (Cloonkeen/Curraghderry)-Drain and raise section of road	€15,766
225049	L1307/L-5345		Improve roadside drainage	€15,000
225049	L13079		Improve roadside drainage	€7,500
225049	L19133-16		Raise road to alleviate flooding	€15,000
225049	L19394		Improve roadside drainage	€10,000
225049	L19141		Cartron North	€5,000
225049	L13055		Tonroe/Ballintadder	€10,000
225049	L1901		Roadside drainage	€7,500
225049	L59181		Roadside drains	€10,000
225049	L5906		Improve roadside drainage	€7,500
225049	L19044		Improve roadside drainage	€10,000
225049	L5935		Derrynacong	€10,000
225049	L1903		Barnacogue	€10,387
225043	L19601-26		Brackloon, Midfield-Installation of large diameter pipe across road/include all reinstatement works	€10,000
225043	L1326-0		Belgarrow, Foxford-Installation of 2 No. medium diameter pipes across rd/include all reinstatement works	€10,000
225043	L5910-0		Ardlee, Kinaffe-Installation of drainage pipes along road edge/include gullies and reinstatement works	€10,000
225043	L5377-0		Cloonygowan, Killasser-Reopening of existing drainage channels to include water tables	€5,000
225043	L13013-0		Knocks, Killasser-Reopening of existing drainage channels to include water tables. 1 No. road crossing	€5,000
225043	L5956-0		Cloonkedagh Rd, Kiltimagh-Reopening of existing drainage channels to include water tables	€5,000
225043	L19192-0		Bohamore, Kiltimagh-Reopening of existing drainage channels to include water tables on both sides of existing road	€15,000
225043	L1316-26		Shraheen, Foxford-Reopening of existing drainage channels to include water tables and piped section	€5,000
225043	L5957-0		Toocananagh, Bohola-Reopening of existing drainage channels to include water tables and piped section	€5,000
			<b>TOTAL:</b>	<b>€459,540</b>

## LOCAL ROADS (contd.)

## Claremorris/Swinford Municipal District

CODE	ROUTE NO.	LENGTH/ AREA	DETAILS OF WORK	ESTIMATED COST
			<b>Drainage Works (Contd)</b>	<b>€459,540</b>
225043	L5793		Lisgorman, Bohola-Reopening of existing drainage channels to include water tables	€5,000
225043	L5355		Belass, Foxford-installation of new drainage pipes parallel to the road edge to include gullies and reinstatement works	€10,000
225043	L5375-0		Graffy, Killasser-Reopening of existing drainage channels to include water tables	€2,000
225043	L5375-0		Graffy Lake, Killasser-Reopening of existing drainage channels to include water tables and piped section	€5,000
225043	L59582-0		Pullronahan Road, Kiltimagh-Reopening of existing drainage channels to include water tables	€3,000
225043	L53721-0		Cartron, Killasser-provision of new piped drainage channel to include gullies and all associated reinstatement works	€20,000
225043	L1310-0		Aclare Road, Swinford-Reopening of existing drainage channels to include water tables and piped section	€5,000
225043	L1919-0		Treannagleragh, Kiltimagh-Reopening of existing drainage channels to include water tables	€3,013
			<b>TOTAL:</b>	<b>€512,553</b>
225055			<b>Notice of Motion Alloc. (€50,000/CIIR)</b>	
			Councillor Notice of Motion Allocation	€500,000
			<b>TOTAL:</b>	<b>€500,000</b>
			<b>Safety Improvement Works</b>	
	L1305/L1307		Doocastle	€10,000
	L75006/4/3		Clareville, Elm Park & Claremount Manor Housing Estates, Claremorris	€30,000
			<b>TOTAL:</b>	<b>€40,000</b>
			<b>Hedgecutting Programme</b>	
215016	L1606		Ballyglass/Hollymount	€2,225
215016	L1607		Ballyglass Road	€2,250
215016	L1608		Ballindine Road	€1,250
215016	L1609		Kilmaine/Hollymount	€2,250
215016	L1610		Rathgranagher/Seefin	€1,780
215016	L1611		Convent Rd /Carras	€3,700
215016	L1612		Ballinrobe/Caherloughlin	€1,700
215016	L1613		Clonbur/Caherloughlin/Thomastown	€3,250
215016	L1614		Cross/Kilmaine	€2,000
215016	L1615		Shrule/Glennacorrib	€1,200
215016	L1616		Dalgan Road	€1,500
215016	R332		Ballyweela/Cloghans Hill	€3,000
215016	R331		Lehinch	€3,000
			<b>TOTAL:</b>	<b>€29,105</b>

## LOCAL ROADS (contd.)

## Claremorris/Swinford Municipal District

CODE	ROUTE NO.	LENGTH/ AREA	DETAILS OF WORK	ESTIMATED COST
			Hedgecutting Programme (Contd)	€29,105
215016	R331		Derrymore/Carrowkeel	€3,000
215016	R334		Dowagh Cross	€3,200
215015	L1500		Derreens/Lisduff	€538
215015	L1501		Belesker/Bekan/Cloonacurry	€828
215015	L1502		Churchfield/ Loughanboy/Greenwood	€1,635
215015	L1503		Loughaunnaman/Bekan/Cloontumper <sup>(N60)</sup>	€2,675
215015	L1504		Facefield/ Kilcolman/ Rockfield	€1,798
215015	L1505		Carrowsteelan/Knockroe/Mayo Abbey	€1,975
215015	L1506		Oory/ Drumshinnagh/ Mayfield	€2,080
215015	L1507		Polldrian/Boleybeg (Taugheen)	€731
215015	L1508		Ballyhankeen	€375
215015	L1509		Brookhill/ Scardaun/Ballyglass	€2,250
215015	L1510		Seefin/ Scardaun/ Ballindine	€1,739
215015	L1511		Ballindine/Woodstock/Kilknock(R327)	€1,770
215015	L1512		Irishtown/ Culnacleha/ Drumbane	€3,636
215015	L1513		Brickeens(Newline)-Kilknock (R327)	€435
215015	L1517		Mayo Abbey/CurryKirwin	€175
215015	L1518		Ballybrehoney/Ballyfarnagh	€791
215015	L1519		Old Knock Road(Barnycarroll to Castlegar)	€188
215015	L1912		Doctors Road	€200
215015	L1917		Coogue/Larganboy	€1,997
215015	L1918		Addergoole	€800
215015	L5551		Cartronnacross	€875
215015	L5533		Maltpool	€600
215015	L5552		Tulrohaun/ Cloontumper	€1,175
215015	L5532		Brookhill to Gorklough	€2,163
215015	L5565		Meelickmore	€1,450
215015	L5564		Leface/Burris	€680
215015	L55065		Irishtown/Carrowlough	€300
215015	L5567		Esker South/Crossboyne	€725
215015	Various Locations		Cutting of Overhanging Branches	€11,470
215019	L1331		Cartron to County Boundary	€2,500
215019	L1304/L1904		Shammerbaun/Sonnagh	€2,500
215019	L1305		Charlestown to County Boundary	€3,250
215019	L1306		Botinny to Carracastle	€1,250
215019	L1308/L1908		Cranmore/Culliagh	€2,250
215019	L1309L1907		Urlaur/Sraheens/Lecarrow	€3,000
215019	L1903		Barnacogue	€750
215019	L1906		Tavraun/Lurga	€1,250
215019	L1909		Urlaur	€625
215019	L1913		Caher/Coolnaha	€2,375
215019	L1914		Cloughvoley/Coolnaha	€1,750
			<b>TOTAL:</b>	<b>€102,855</b>


## LOCAL ROADS (contd.)

## Claremorris/Swinford Municipal District

CODE	ROUTE NO.	LENGTH/ AREA	DETAILS OF WORK	ESTIMATED COST
			<b>Hedgecutting Programme (Contd)</b>	<b>€102,855</b>
215019	L1916		Kilmore/Urlaur	€1,000
215019	L5340		Barroe/Srah	€1,000
215019	L5905		Rinn/Derrynaleck	€1,000
215019	L5906		Derrycashel/Kilkelly	€750
215019	L5919		Glentavraun/Lurga	€1,250
215019	L5922		Ugool/Cloonamna	€1,551
215019	Various Locations		Cutting of Overhanging Branches	€7,246
215013	L1311		Meelick	€1,250
215013	L1313		Newcastle	€1,250
215013	L1314		Carrowgalda, Bohola	€750
215013	L1315		Toomore	€1,750
215013	L1316		Shraheen, Foxford	€1,250
215013	L1326		Belgarrow, Foxford	€1,000
215013	L1321		Creggagh to Boherhallagh	€1,000
215013	L1327		Cullin, Attymachugh	€2,250
215013	L1328		Maheraboy, Killasser	€1,000
215013	L1329		Aclare Road, Swinford	€2,250
215013	L1301		Aclare Road, Swinford	€2,000
215013	L1302		Cloonfinish Road, Swinford	€1,500
215013	L1331		Cloonaghboy	€1,000
215013	L1303		Cuillaun, Swinford	€750
215013	L1903		Kilbride, Swinford	€750
215013	L1902		Midfield, Swinford	€750
215013	L1901		Ballymiles to Tullynahoo	€3,000
215013	L1919		Lismiraun, Bohola	€1,000
215013	L1919		Treannagleragh, Kiltimagh	€1,750
215013	L5348		Meelick -Tower Road	€750
215013	L1326-0		Belgarrow, Foxford-Heavy Cutting	€3,050
215013	L5956		Cloonkeedagh Rd Kilt.-Heavy Cutting	€612
215013	L1329		Carrowmoremoy-Heavy Cutting	€3,060
215013	L1919-81		Knocknaskeagh-Heavy Cutting	€1,836
215013	L13297-16		Carn Hill, Foxford-Heavy Cutting	€1,390
			<b>TOTAL:</b>	<b>€153,600</b>

# **ROAD WORKS SCHEME 2021**

## **WEST MAYO MUNICIPAL DISTRICT**



**N5 Westport-Turlough Road Project**

## WESTPORT / BELMULLET MUNICIPAL DISTRICT

### NATIONAL PRIMARY ROADS

CODE	ROUTE NO.	LENGTH/ AREA	DETAILS OF WORK	ESTIMATED COST
211008	N5	8kms	General Maintenance National Primary Roads	€15,483
			<b>TOTAL</b>	<b>€15,483</b>
	N5		Pavement Renewals Castlebar-Westport (Kilbree)	€620,000
			<b>TOTAL</b>	<b>€620,000</b>
			HD15 & HD17 MINOR WORKS RRSE - West Region	€90,000
			<b>TOTAL</b>	<b>€90,000</b>

### NATIONAL SECONDARY ROADS

CODE	ROUTE NO.	LENGTH/ AREA	DETAILS OF WORK	ESTIMATED COST
212008 212010 212002	N59	102kms	General Maintenance National Secondary Roads	€125,759
			<b>TOTAL:</b>	<b>€125,759</b>
222318	N59		Major Scheme Westport to Mulranny	€500,000
			<b>TOTAL:</b>	<b>€500,000</b>
222568	N59		Minor Works Newport Village	€50,000
222928	N59		Kilmeena LVNS	€400,000
222938	N59		Newport/Derrada realignment	€100,000
222738	N59		Roskeen to Derrada LVNS	€50,000
			<b>TOTAL:</b>	<b>€600,000</b>
	N59		HD28 Pavement Works Bangor-Ballycroy (Croaghaun)	€260,000
			<b>TOTAL:</b>	<b>€260,000</b>



# WESTPORT / BELMULLET MUNICIPAL DISTRICT

## REGIONAL ROADS

CODE	ROUTE NO.	LENGTH/ AREA	DETAILS OF WORK	ESTIMATED COST
214008		196kms	General Maintenance	
214010	R311/313/314			
214002	R315/317/319		Regional Roads	€316,575
			<b>TOTAL:</b>	<b>€316,575</b>
			<b>Surface Dressing</b>	
214020	R319	660m/4310m <sup>2</sup>	Cashel	€23,701
214020	R317	210m/1560m <sup>2</sup>	Glenhest	€7,484
214012	R314	574m/3445m <sup>2</sup>	Belderrig	€18,949
214012	R314	900m/5400m <sup>2</sup>	Ballinaboy	€29,700
214018	R335	100m/700m <sup>2</sup>	Belclare	€3,850
214018	R335	640m/4140m <sup>2</sup>	Callacoon	€22,496
214018	R378	750m/3375m <sup>2</sup>	Asillaun	€18,560
		3,834m/22,930m <sup>2</sup>	<b>TOTAL:</b>	<b>€124,740</b>
			<b>Restoration Improvement Grant</b>	
214190	R319	1180m/7650m <sup>2</sup>	Cashel	€306,016
214190	R317	290m/1726m <sup>2</sup>	Glenhest	€51,787
214190	R311	230m/1495m <sup>2</sup>	Newport	€44,850
214182	R313	1000m/6000m <sup>2</sup>	Attycunnane	€180,000
214182	R313	500m/3000m <sup>2</sup>	Barrack Street/Ballina Road	€90,000
214182	R314	1000m/6000m <sup>2</sup>	Ballinaboy	€180,000
214182	R314	990m/5938m <sup>2</sup>	Glenamoy	€178,138
214190	R311	750m/4875m <sup>2</sup>	Newport	€170,250
214188	R330	550m/3575m <sup>2</sup>	Falduff	€141,650
214188	R335	350m/2800m <sup>2</sup>	Thornhill	€150,000
214188	R378	350m/2275m <sup>2</sup>	Carrowmore	€117,920
		7,190m/43,334m <sup>2</sup>	<b>TOTAL:</b>	<b>€1,610,611</b>
			<b>Other Works - Maintenance [DG]</b>	
214302	R313		Belmullet - Bangor Erris road	€25,000
214302	R314		Belmullet - Ballycastle road	€26,597
214310	R311		Newport	€2,400
214310	R317		Glenhest	€5,538
214310	R319		Cashel, Achill	€25,137
214308	R330		Westport - Partry	€15,000
214308	R335		Westport - Leenane	€10,000
214308	R335		Lecanvy	€7,628
214308	R311		Cartron	€10,000
214308	R335		Carrownalurgan	€5,000
			<b>TOTAL:</b>	<b>€132,300</b>

## REGIONAL ROADS (CONTD.)

## Westport/Belmullet Muncipal District

CODE	ROUTE NO.	LENGTH/ AREA	DETAILS OF WORK	ESTIMATED COST
2098	RR		Cycle Signs Warning Signs	€16,065
			<b>TOTAL:</b>	<b>€16,065</b>
214852	R314		<b>Safety Improvement Works</b> Muings, Barnatra	€40,000
214868	R319		Keem Bay, Achill	€60,000
	R335		Doolough	€10,000
			<b>TOTAL:</b>	<b>€110,000</b>
	R319		<b>Bridge Rehabilitation works</b> Achill Sound Bridge, Achill	€200,000
	R317		Glenhest Bridge, Newport	€50,250
	R312		Deel Bridge, Bellacorick	€40,000
219062	R314		Behy Bridge, Ballycastle	€75,000
			<b>TOTAL:</b>	<b>€365,250</b>



# WESTPORT / BELMULLET MUNICIPAL DISTRICT

## LOCAL ROADS

CODE	ROUTE NO.	LENGTH/ AREA	DETAILS OF WORK	ESTIMATED COST
		<b>1441kms</b>	<b>General Maintenance</b>	
215008			Local Roads [OR]	€420,540
215028			Local Roads [DMG]	€807,781
			<b>TOTAL:</b>	<b>€1,228,321</b>
			<b>Surface Dressing</b>	
255200	LP-1402	2000m(6000m <sup>2</sup> )	Shramore	€27,000
255200	LT-14035	1170m(3510m <sup>2</sup> )	Glendavoolagh	€15,795
255200	LT-14036	850m(2550m <sup>2</sup> )	Keenagh Beg	€11,475
255200	LT-54031	400m(1200m <sup>2</sup> )	Eighter	€5,400
255200	LT-52831	1650m(4950m <sup>2</sup> )	Fahy	€22,275
255200	LT-1404	700m(3500m <sup>2</sup> )	Bollinglanna	€15,750
255200	LT-1404	920m(6440m <sup>2</sup> )	Currane	€28,980
255200	LS-5444	1700m(6800m <sup>2</sup> )	Mweelin	€30,600
255200	LS-5451	600m(1800m <sup>2</sup> )	Askill	€8,100
255200	LS-5452	700m(2450m <sup>2</sup> )	Bullsmouth	€11,025
255200	LT-34046	500m(1500m <sup>2</sup> )	Tonragee	€6,750
255200	LT-14041	200m(630m <sup>2</sup> )	Tonragee	€2,841
255200	LS-5435	1400m(4200m <sup>2</sup> )	Shanvallyhugh	€18,900
255200	LT-14022	350m(1050m <sup>2</sup> )	Drumbrastle East	€4,725
255200	LT-14023	810m(2440m <sup>2</sup> )	Drumbrastle East	€10,978
255192	LS-52478	1000m(5000m <sup>2</sup> )	Kilgalligan	€22,500
255192	LS-52476	500m(2500m <sup>2</sup> )	Carrowteigue	€11,250
255192	LT-452475	178m(888m <sup>2</sup> )	Carrowteigue	€3,995
255192	LP-5247	1000m(5000m <sup>2</sup> )	Portacloy	€22,500
255192	LP-5290	1000m(3000m <sup>2</sup> )	Srahataggle	€13,500
255192	LS-52902	500m(1500m <sup>2</sup> )	Srahataggle	€6,750
255192	LT-52902	1000m(3000m <sup>2</sup> )	Owenanirragh	€13,500
255192	LS-62571	1000m(3000m <sup>2</sup> )	Baralty, Glenamoy	€13,500
255192	LS-52543	1300m(3900m <sup>2</sup> )	Muinin Bridge	€17,550
255192	LP-5295	2000m(6000m <sup>2</sup> )	Glencaly, Glenamoy	€27,000
255192	LP-5254	2000m(6000m <sup>2</sup> )	Drumanaffrin	€27,000
255192	LS-52547	900m(2700m <sup>2</sup> )	Drumanaffrin	€12,150
255192	LP-5239	3059m(12235m <sup>2</sup> )	Aghadoon (Corclough)	€55,056
255192	LS-52392	900m(3600m <sup>2</sup> )	Aghadoon (Corclough)	€16,200
255192	LS-52382	800m(3200m <sup>2</sup> )	Gladree (Corclough)	€14,400
			<b>Sub-Total:</b>	<b>€497,445</b>

## LOCAL ROADS (CONTD.)

## Westport/Belmullet Municipal District

CODE	ROUTE NO.	LENGTH/ AREA	DETAILS OF WORK	ESTIMATED COST
			<b>Surface Dressing (Contd.)</b>	<b>€497,445</b>
255192	LS-12042	1600m(4800m <sup>2</sup> )	Glencullen Lower	€21,600
255198	LP-1401	200m (800m <sup>2</sup> )	Carrobaun Newport	€3,600
255198	LP-1401	800m (2400m <sup>2</sup> )	Carrickaneady	€10,800
255198	LP-1401	700m (2100m <sup>2</sup> )	Cuilmore	€9,450
255198	LT-14014	960m (2880m <sup>2</sup> )	Drumgar/Fahy Beg	€12,960
255198	LP-1401	320m (960m <sup>2</sup> )	Drumgar	€4,320
255198	LS-5423	600m (2400m <sup>2</sup> )	Gortnaclashagh	€10,800
255198	LS-5423	640m (2560m <sup>2</sup> )	Fahy More	€11,520
255198	LS-5423	200m (800m <sup>2</sup> )	Fahy More	€3,600
255198	LT-14014	200m (600m <sup>2</sup> )	Derryaraw	€2,700
255198	LT-14018	320m (960m <sup>2</sup> )	Fahy More	€4,320
255198	LT-14016	640m (2560m <sup>2</sup> )	Aghagowla More	€8,640
255198	LS-2804	1000m (3000m <sup>2</sup> )	Sandyhill	€13,500
255198	LS-6810	200m (600m <sup>2</sup> )	Sandyhill	€2,700
255198	LS-2805	600m (2700m <sup>2</sup> )	Sandyhill	€12,150
255198	LP-1815	800m (3200m <sup>2</sup> )	Knappagh Beg	€14,400
255198	LP-1401	400m (2600m <sup>2</sup> )	Fahy	€11,700
255198	LS-5899	320m (960m <sup>2</sup> )	Moneen	€4,320
255198	LP-1827	800m (2400m <sup>2</sup> )	Bellakip	€10,800
255198	LT-18321	320m (960m <sup>2</sup> )	Aillemore	€4,320
255198	LT-18302	250m (750m <sup>2</sup> )	Aillemore	€3,375
255198	LT-18321	160m (480m <sup>2</sup> )	Aillemore	€2,160
255198	LT-18321	160m (480m <sup>2</sup> )	Aillemore	€2,160
255198	LT-18321	560m (1680m <sup>2</sup> )	Aillemore	€7,560
255198	LP-1828	1500m (6000m <sup>2</sup> )	Fallduff	€27,000
255198	LT-58996	2000m (7000m <sup>2</sup> )	Mullagh	€31,500
255198	LP-1832	1000m (4000m <sup>2</sup> )	Cregganbaun	€27,000
255198	LS-5881	400m (1400m <sup>2</sup> )	Carramore	€6,300
255198	LT-18331	600m (1800m <sup>2</sup> )	Thornhill	€8,100
255198	LP-1829	850m (3400m <sup>2</sup> )	Killeen	€15,300
255198	LS-5885	1000m (3000m <sup>2</sup> )	Askillau	€13,500
255198	LS-5880	1200m (3600m <sup>2</sup> )	Cuileen	€16,200
255198	LT-58764	1300m (3900m <sup>2</sup> )	Owenwee	€17,550
255198	LS-2805	600m (2700m <sup>2</sup> )	Liscarney	€11,724
		53,027m/190,973m <sup>2</sup>	<b>TOTAL:</b>	<b>€865,074</b>
			<b>Restoration Improvement Grant</b>	
255030	LP-1402	500m(2000m <sup>2</sup> )	Furnace/Shramore Road	€44,000
255030	LT-54342	500m(1500m <sup>2</sup> )	Knocknageeha	€30,000
			<b>TOTAL:</b>	<b>€74,000</b>

## LOCAL ROADS (CONTD.)

## Westport/Belmullet Municipal District

CODE	ROUTE NO.	LENGTH/ AREA	DETAILS OF WORK	ESTIMATED COST
			<b>Restoration Improvements (Contd.)</b>	<b>€74,000</b>
255030	LT-14023	820m(2460m <sup>2</sup> )	Drumbrastle West	€49,122
255030	LP-1403	400m(1600m <sup>2</sup> )	Keenagh	€32,000
255030	LT-14034	900m(2700m <sup>2</sup> )	Lena, Keenagh	€54,000
255030	LS-5441	570m(1995m <sup>2</sup> )	Bellaveeney	€39,900
255030	LT-54411	1000m(3000m <sup>2</sup> )	Drumgallagh	€60,000
255030	LS-5439	1000m(3000m <sup>2</sup> )	Murriveagh	€60,000
255030	LS-54386	600m(1800m <sup>2</sup> )	Rossturk	€54,000
255030	LT-54503	220m(660m <sup>2</sup> )	Cashel	€13,200
255030	LT-54504	200m(600m <sup>2</sup> )	Cashel	€12,000
255030	LT-54505	950m(2850m <sup>2</sup> )	Cashel	€57,000
255030	LP-1405	400m(1800m <sup>2</sup> )	Cloughmore	€36,000
255030	LP-1404	350m(1750m <sup>2</sup> )	Belfarsad	€35,000
255030	LT-24042	360m(1080m <sup>2</sup> )	Belfarsad Side Road	€21,600
255030	LT-14052	400m(2000m <sup>2</sup> )	Fionans Road	€40,000
255030	LP-1406	600m(2400m <sup>2</sup> )	Slievemore	€48,000
255030	LS-5448	900m(2700m <sup>2</sup> )	Dookinella	€54,000
255030	LS-5447	550m(2250m <sup>2</sup> )	Ballinasally	€45,082
255022	LS-52478	1000m(5000m <sup>2</sup> )	Kilgalligan	€100,000
255022	LS-52476	1000m(5000m <sup>2</sup> )	Carrowteigue	€100,000
255022	LS-52475	814m(3256m <sup>2</sup> )	Carrowteigue	€65,126
255022	LP-5247	1500m(7500m <sup>2</sup> )	Portacloy	€150,000
255022	LS-52473	350m(1050m <sup>2</sup> )	Portacloy	€21,000
255022	LP-5290	2500m(7500m <sup>2</sup> )	Srahataggle	€150,000
255022	LS-52901	700m(2100m <sup>2</sup> )	Srahataggle	€42,000
255022	LS-52902	500m(1500m <sup>2</sup> )	Srahataggle	€30,000
255022	LS-52903	300m(900m <sup>2</sup> )	Srahataggle	€18,000
255022	LT-52902	2000m(6000m <sup>2</sup> )	Owenanirragh	€120,000
255022	LP-5295	1000m(3000m <sup>2</sup> )	Glencaly, Glenamoy	€60,000
255022	LP-5239	3430m(10290m <sup>2</sup> )	Aghadoone, Corclough	€205,803
255028	LP-1401	480m (1920m <sup>2</sup> )	Carrowbaun, Newport	€44,200
255028	LP-1401	480m (1440m <sup>2</sup> )	Carrickaneady	€34,600
255028	LP-1401	480m (1440m <sup>2</sup> )	Cuilmore	€34,600
255028	LP-1401	480m (1440m <sup>2</sup> )	Drumgar	€34,600
255028	LT-14014	160m (480m <sup>2</sup> )	Drumgar/Fahy Beg	€15,400
255028	LT-14014	160m (480m <sup>2</sup> )	Derryaraw	€15,400
255028	LS-5423	480m (1920m <sup>2</sup> )	Gortnaclashagh	€44,200
255028	LS-5423	640m (2560m <sup>2</sup> )	Fahy More	€57,000
			<b>Sub-Total:</b>	<b>€2,126,833</b>

## LOCAL ROADS (CONTD.)

## Westport/Belmullet Municipal District

CODE	ROUTE NO.	LENGTH/ AREA	DETAILS OF WORK	ESTIMATED COST
			<b>Restoration Improvements (Contd.)</b>	<b>€2,126,833</b>
255028	LS-5423	320m (1280m <sup>2</sup> )	Fahy More	€31,400
255028	LT-14018	160m (480m <sup>2</sup> )	Fahy More	€15,400
255028	LT-14016	800m (2400m <sup>2</sup> )	Aghagowla More	€53,800
255028	LT-18056	1920m (5760m <sup>2</sup> )	Knockmuinard	€116,000
255028	LP-1806	480m (2640m <sup>2</sup> )	Drumminabo	€58,600
255028	LS-6810	160m (480m <sup>2</sup> )	Sandyhill	€15,400
255028	LP-1815	480m (1920m <sup>2</sup> )	Knappagh Beg	€44,200
255028	LS-5866	1600m (4800m <sup>2</sup> )	Knappagh Beg/Garrow	€90,000
255028	LT-58711	480m (1440m <sup>2</sup> )	Bohea	€21,000
255028	LT-18224	400m (1200m <sup>2</sup> )	Owenwee	€9,000
255028	LT-18282	480m (1440m <sup>2</sup> )	Fallduff	€18,000
255028	LP-1827	800m (2400m <sup>2</sup> )	Kilgeever	€53,800
255028	LP-1827	600m (1800m <sup>2</sup> )	Fallduff	€28,400
255028	LP-1827	320m (960m <sup>2</sup> )	Bellakip	€25,000
255028	LS-5899	1280m (3840m <sup>2</sup> )	Bellakip	€82,600
255028	LS-5899	160m (480m <sup>2</sup> )	Moneen	€23,023
255028	LT-18297	1680m (5040m <sup>2</sup> )	Callacoon	€106,000
255028	LT-18321	1440m (4320m <sup>2</sup> )	Aillemore	€109,600
255028	LT-18302	640m (1920m <sup>2</sup> )	Aillemore	€50,000
		43,874m/147,521m <sup>2</sup>	<b>TOTAL:</b>	<b>€3,078,056</b>
			<b>Local Road Improvements</b>	
255442			Belmullet Area- <i>signage impr. works on local roads</i>	€20,000
255442			Bangor Erris Area- <i>signage impr. works on LR</i>	€27,798
255450			Glenhest Area- <i>road improvement works</i>	€5,542
255450			Mulranny- <i>road improvement works</i>	€6,487
255450			Ballycroy- <i>road improvement works</i>	€7,000
255450			Keenagh- <i>road improvement works</i>	€7,300
255450			Dooega, Achill- <i>road improvement works</i>	€4,000
255450			Dooagh, Achill- <i>road improvement works</i>	€5,000
255448			Fahy Area- <i>road improvement works</i>	€10,000
255448			Creggaunahorna- <i>road improvement works</i>	€5,000
255448			The Quay- <i>road improvement works</i>	€10,000
255448			Westport- <i>road improvement works</i>	€15,000
255448			Louisburgh- <i>road improvement works</i>	€10,000
255448			Askilloun- <i>road improvement works</i>	€5,419
			<b>TOTAL:</b>	<b>€138,546</b>

## LOCAL ROADS (CONTD.)

## Westport/Belmullet Muncipal District

CODE	ROUTE NO.	LENGTH/ AREA	DETAILS OF WORK	ESTIMATED COST
			<b>Councillors Special Allocation</b>	
245060	LT-54466	600m(2100m <sup>2</sup> )	Chongie Road	€9,450
245060	LT-24045	440m(1540m <sup>2</sup> )	Polranny/Belfarsad	€6,930
245060	LT-34041	165m(450m <sup>2</sup> )	Polranny	€2,599
245060	LT-34042	1205m(4217m <sup>2</sup> )	Polranny	€19,021
245052	LS-12059	1000m(4000m <sup>2</sup> )	Doolough	€18,000
245052	LS-12051	1111m(4444m <sup>2</sup> )	Doolough	€20,000
245052	LS-52832	1000m(4000m <sup>2</sup> )	Gladree	€18,000
245052	LP-5239	1111m(4444m <sup>2</sup> )	Aghadoone	€20,000
245058	LP-1401	1177m(4121m <sup>2</sup> )	Carrobaun/Carrickaneady/Cuilmore	€18,545
245058	LP-1832	750m (3333m <sup>2</sup> )	Cregganbaun	€15,000
245058	LT-18282	330m (990m <sup>2</sup> )	Fallduff	€4,455
245058	LT-14016	740m (2222m <sup>2</sup> )	Aghagowla	€10,000
245058	LS-5423	605 (2722m <sup>2</sup> )	Gornaclasser	€12,250
245058	LT-18324	1000m(3500m <sup>2</sup> )	Feenune	€15,750
245058	LT-58711	900m (3333m <sup>2</sup> )	Bohea	€15,000
245058	LT-52438	900m (3333m <sup>2</sup> )	Tourgarve	€15,000
245058	LT-18221	480m (1777m <sup>2</sup> )	Ardoley	€8,000
245058	LS-5877	138m (1111m <sup>2</sup> )	Carrowkennedy	€5,000
245058	LT-12801	1100m(3300m <sup>2</sup> )	Raigh	€16,000
245058	LT-18224	390m (1170m <sup>2</sup> )	Owenwee	€17,000
		13,687m/41,806m <sup>2</sup>	<b>TOTAL:</b>	<b>€266,000</b>
			<b>Community Involvement Schemes</b>	
	L54261		<b>Westport - Gortawarla/Roemore</b>	
			Coillte Contribution	€19,200
			CIS Contribution	€108,800
	L54204		<b>Newport - Skerdagh Lower,Newport</b>	
			Coillte Contribution	€12,000
			CIS Contribution	€68,000
			<b>Belmullet</b>	
			Total Contribution:	€235,829
			<b>TOTAL:</b>	<b>€443,829</b>
			<b>Drainage Works</b>	
225048			Altamount Street	€15,000
225048			Carrownalurgan	€5,000
225048			Knockranny	€20,000
225048			Westport	€15,000
225048			Ardoley	€10,000
225048			Mace	€10,000
			<b>TOTAL:</b>	<b>€75,000</b>

## LOCAL ROADS (CONTD.)

## Westport/Belmullet Muncipal District

CODE	ROUTE NO.	LENGTH/ AREA	DETAILS OF WORK	ESTIMATED COST
			<b>Drainage Works (Contd.)</b>	<b>€75,000</b>
225048			Kilmeena	€10,000
225048			Fahy	€10,000
225048			Clare Island	€10,000
225048			Inishturk Island	€10,000
225048			Killadoon	€5,000
225048			Owenwee	€5,000
225048			Louisburgh	€12,748
225050			Aughness, Ballycroy	€5,500
225050			Donna/Doreel, Ballycroy	€5,500
225050			Claggan, Ballycroy	€7,500
225050			Glenhest, Newport	€13,775
225050			Bollinglanna/Currane, Achill	€8,300
225050			Keenagh	€8,700
225050			Shramore/Furnace	€8,600
225050			Keel/Dooagh	€9,000
225050			Mulranny	€7,000
225050			Shraheen/Cloughmore, Achill	€6,340
225050			Polranny/Tonragee	€7,600
225042			Aughadoone, Corclough	€40,000
225042			Attycunnane, Belmullet	€18,808
225042			Shrataggle	€30,000
225042			Owenanirragh	€30,000
			<b>TOTAL:</b>	<b>€344,371</b>
225058			<b>Notice of Motion Alloc. (€50,000/Cllr)</b>	
			Councillor Notice of Motion Allocation	€350,000
			<b>TOTAL:</b>	<b>€350,000</b>
			<b>Safety Improvement Works</b>	
	LP1818		Aughagower	€20,000
	LP1402		Shramore, Newport	€25,000
255632	LT52852		Shore Road, Belmullet	€40,000
			<b>TOTAL</b>	<b>€85,000</b>
			<b>Bridge Rehabilitation Works</b>	
219072	LS5283		Creggan Bridge, Ballycroy	€12,500
219168	LT18022		Moyour Bridge, Westport	€16,700
			<b>TOTAL</b>	<b>€29,200</b>



## LOCAL ROADS (CONTD.)


## Westport/Belmullet Muncipal District

CODE	ROUTE NO.	LENGTH/ AREA	DETAILS OF WORK	ESTIMATED COST
			<b>Hedgecutting Programme</b>	
215018			Louisburgh	€9,280
215018			Kilmeena	€8,000
215018			Fahy	€8,000
215018			Aghagower	€8,000
215018			Brackloon	€8,000
215020			Achill Sound	€2,500
215020			Shraheens/Ashleam	€3,200
215020			Cloughmore	€1,100
215020			Dooega/Salia	€2,800
215020			Aughness/Donna/Doreel, Ballycroy	€4,800
215020			Keenagh	€4,500
215020			Shramore	€2,088
215020			Mulranny	€1,200
215020			Glenhest	€4,128
215012			Bangor Erris Area	€10,000
215012			Belmullet - Blacksod (R-313)	€10,000
215012			Belmullet - Belderrig (R-314)	€5,604
215012			Belmullet Area	€10,000
				<b>€103,200</b>

# ROAD WORKS SCHEME 2021

## APPENDIX

[GUIDELINES/EXPENDITURE OF NOTICE OF  
MOTION ALLOCATIONS]



Steam Engine / Heritage Day-Ballina

# APPENDIX 1

## EXPENDITURE OF NOTICE OF MOTION ALLOCATIONS 2021

### GUIDELINES

Notice of Motion allocations can be expended on the following activities on Local Roads only where work is carried out directly by Mayo County Council or by a Contractor employed by the Council: -

1. Maintenance works including road drainage, hedgecutting and pothole repairs.
2. Surface dressing
3. Reconstruction / strengthening
4. Bend improvement/widening
5. Road signage improvement
6. Any other project deemed necessary for the maintenance and improvement of the public road network.

**ALL ALLOCATIONS MUST BE NOTIFIED BY  
24<sup>th</sup> SEPTEMBER 2021**

Allocations may not be expended on the following activities: -

- a) The provision of car parking areas and public lighting in front of private houses or any other privately-owned facilities e.g. community halls, churches, shops.
- b) The carrying out of any works which are the subject of planning conditions issued by the Authority.
- c) Works on private property i.e. drainage, site filling or fencing.
- d) Piping of roadside drains unless it provides a safety or road drainage improvement.
- e) Erection of stand-alone public lights on the road network.