RZL 035.

From:
Sent: 24 December 2022 07:02
To: RZLT <rzlt@mayococo.ie>
Cc:
Subject: Re: Residential Zoned Land Tax Map.

WARNING – EXTERNAL EMAIL: This email has originated from outside of Mayo County Council's network . DO NOT click links or open attachments unless you recognise the sender AND are sure the content is safe.

,
Bridge House,
Achill Sound,
Westport.

24.12.2022.

I wish to apply for removal from the Draft Map of the Residential Zoned Land Tax for land owned by me as detailed on
attached Map of Sraheens, Achill Sound, which is published by yourselves.
I have attached two copies, one showing map as published, the second with area to be removed.

This land has a lot of trees on it and it is due to be planted with further Deciduous Trees early in the New Year. It is
the only area in the Village or indeed from Mulranny to Keel supporting this type of tree. I feel an obligation to
maintain and enhance this.

I am currently in discussions with the Co. Council (Martin Corcoran), and have offered an area from this land to
allow The Greenway to progress through the village.
We are looking at two alternatives, 1. Allowing the Greenway to pass through here. 2. To allow Road widening from
this land to facilitate the Greenway pass up the other side of the road.

Finally, when we received Planning Permission for the Adjacent Car Park, the Planning office, recommended planting
Trees to enhance this area.
Your Engineer Mr. Corcoran has copies of title Deeds to this area, if required.

Yours faithfully,

Email Disclaimer Text

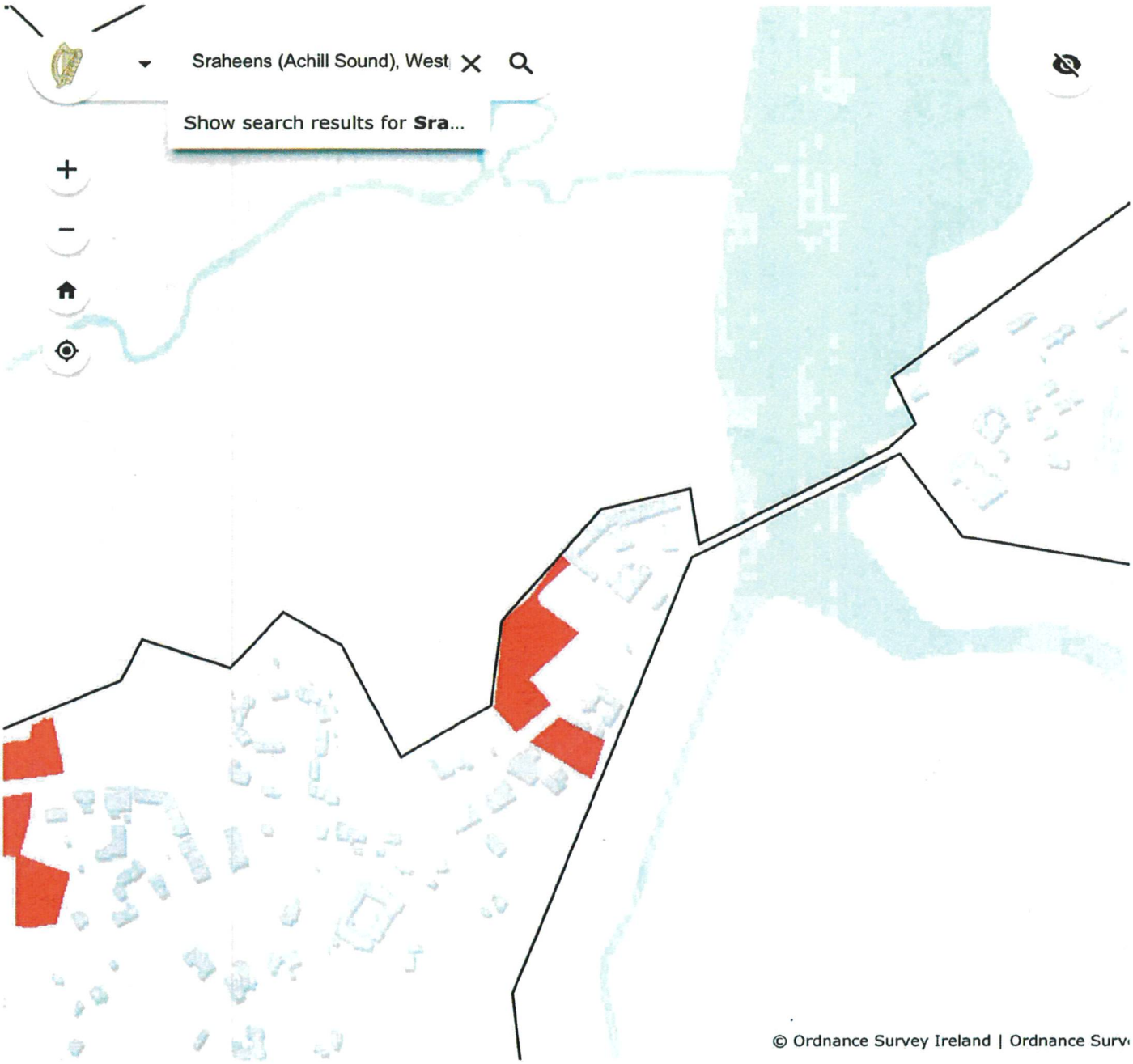

473,154.932 799,613.651 Meters

100m

Sraheens (Achill Sound), West

Show search results for **Sra**...

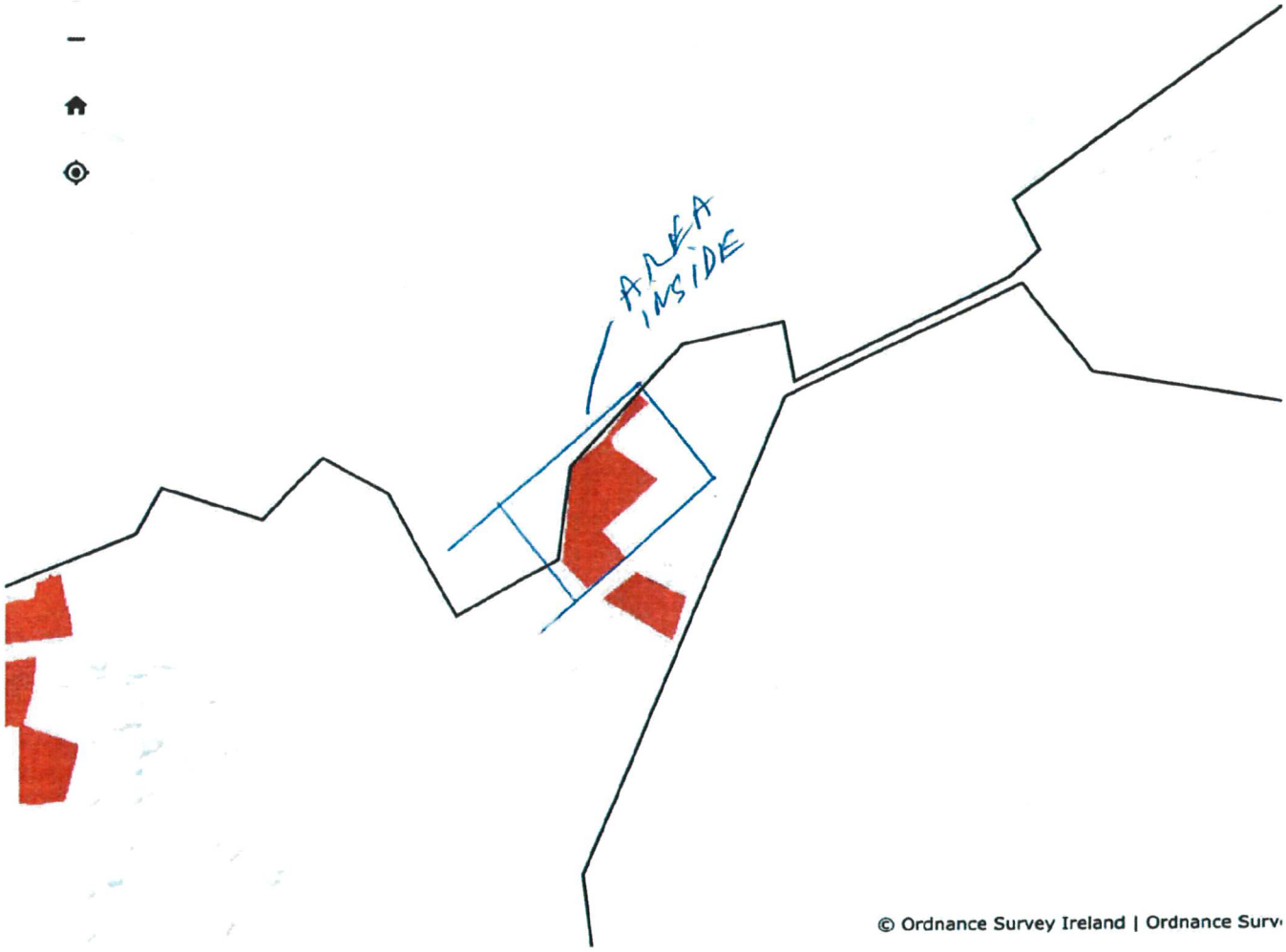

© Ordnance Survey Ireland | Ordnance Surv

473,154.932 799,613.651 Meters

100m

Sraheens (Achill Sound), West

Show search results for **Sra**...

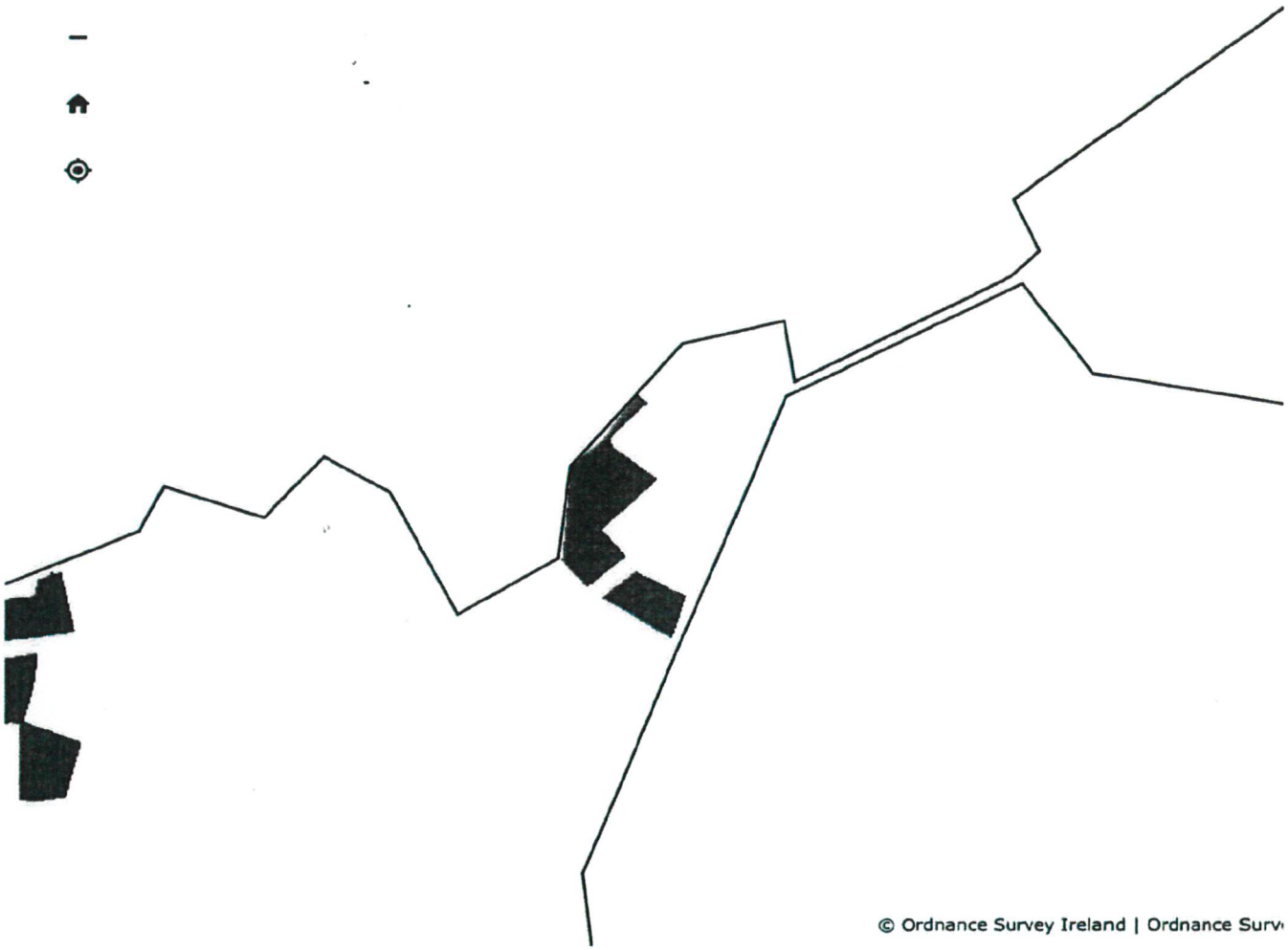

© Ordnance Survey Ireland | Ordnance Surv

473,154.932 799,613.651 Meters

100m