

MCC/CPO/N60 (SHEET 4 of 5)

CARRICK HILL

DRUMDOOGH

CORRATANVALLY

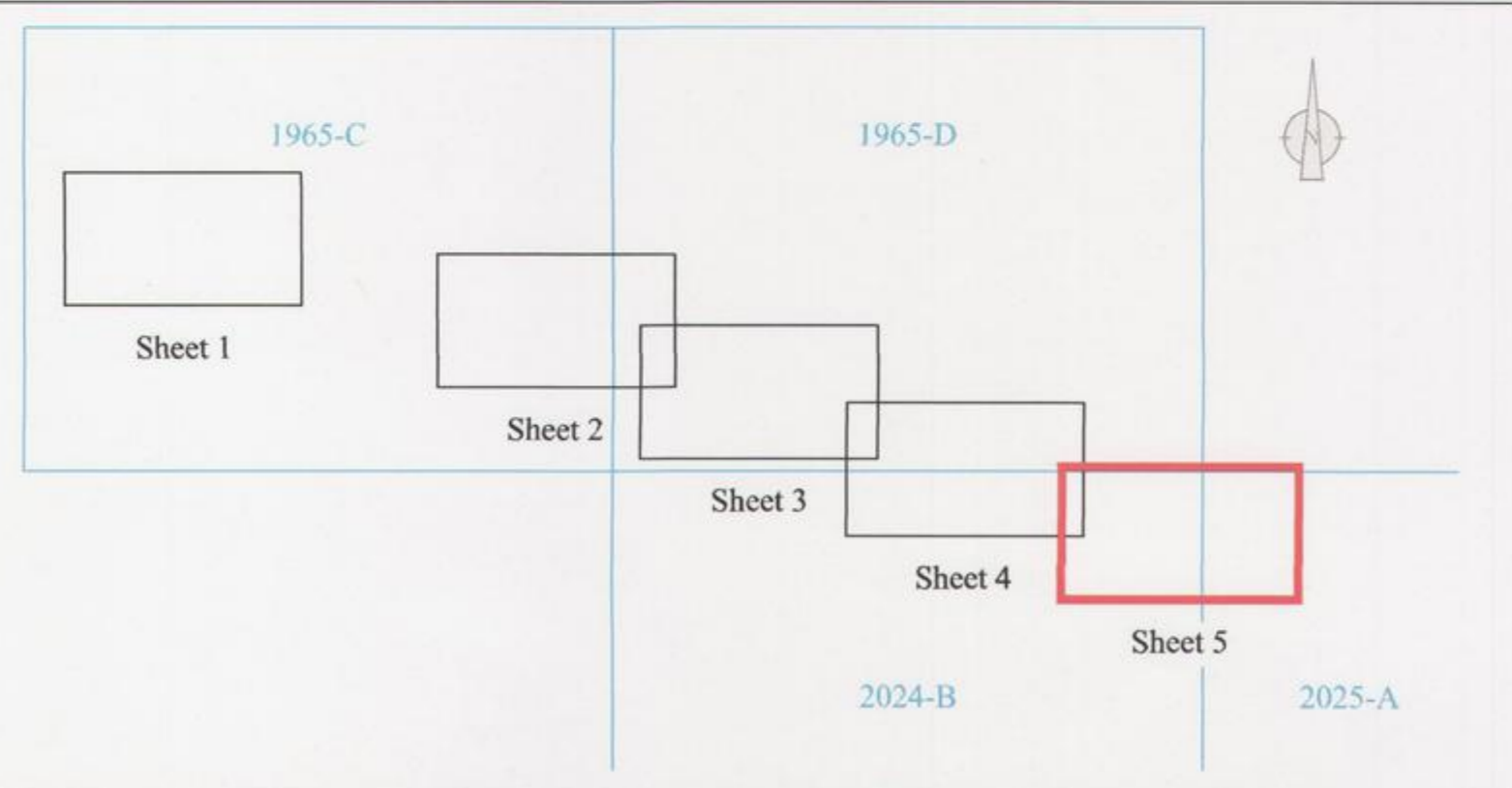
KILKNOCK

CORRATANVALLY

300a.101

306d.101

306h.101



Legend:

Lands Proposed to be acquired under the SCHEDULE PART 1 (Outlined in red and coloured grey)

Townland Boundary
Note: Townland Boundaries shown have been abstracted from Ordnance Survey Mapping and may not relate to existing features as surveyed

The Acquisition lines on this drawing have been drawn to Irish Transverse Mercator (ITM) and are based on Taitte Éireann Maps.



**MAYO COUNTY COUNCIL
COMPULSORY PURCHASE**

[Acquisition of Lands for Active Travel and Safety Measures at Drumconlan Townland in the Electoral Division of Castlebar Rural and the County of Mayo and at Kilkenny, Doogary, Carrownurlaur, Knocknageehy, Demesne, Breaghwy, Lisgowel and Corratavally Townlands in the Electoral Division of Breaghwy and the County of Mayo]

ORDER 2024 (No.1)

Paul Dolan, BEng,
Head of Roads,
Mayo County Council,
Áras an Chontae, The Mall,
Castlebar, County Mayo.
Phone 094 906 4289

Paul Hyland, BEng CEng MIEI,
Senior Engineer,
Mayo National Roads Office,
Glenpark House, The Mall,
Castlebar, County Mayo.
Phone 094 906 4321

Date	By	Revision

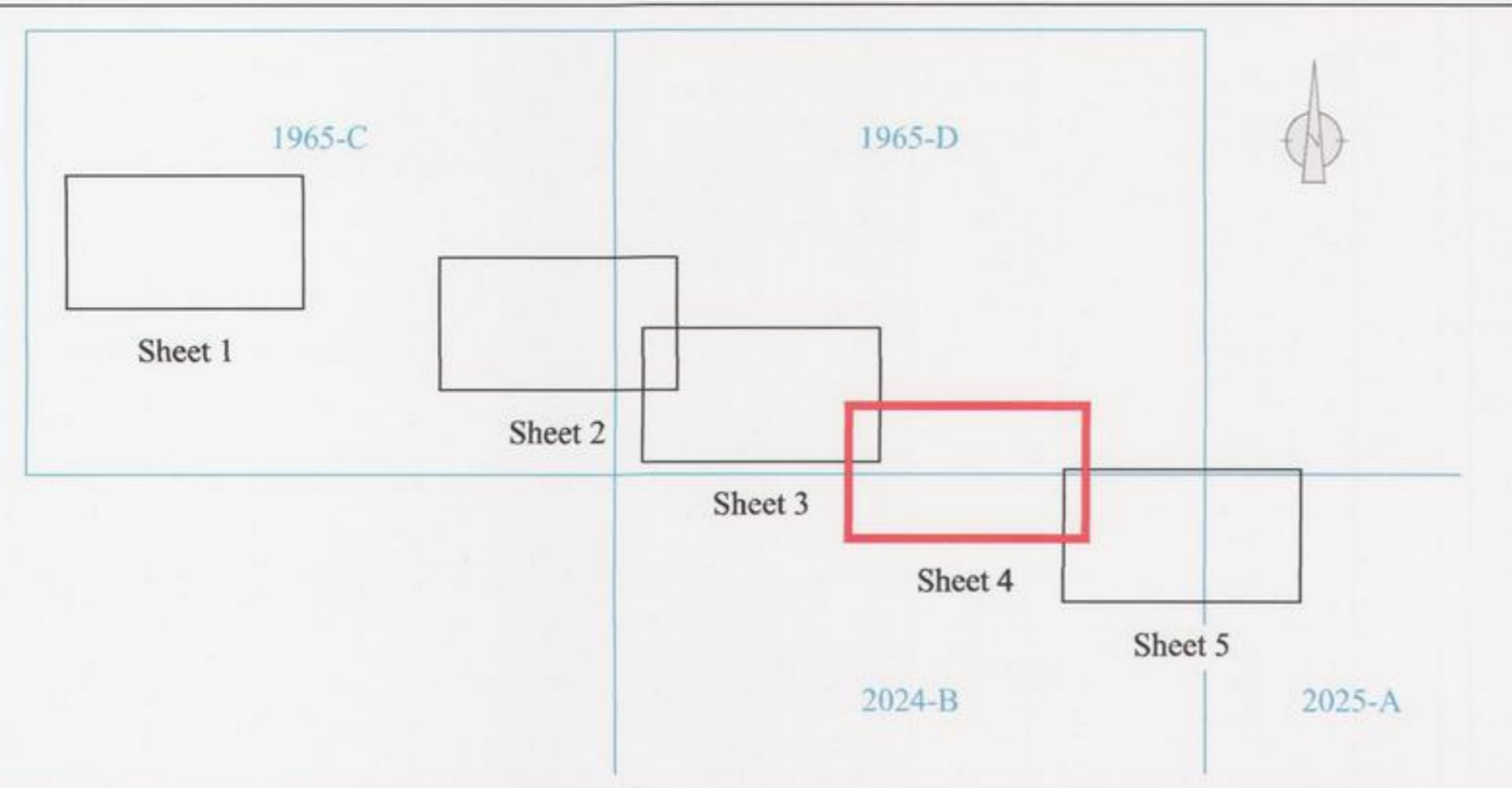
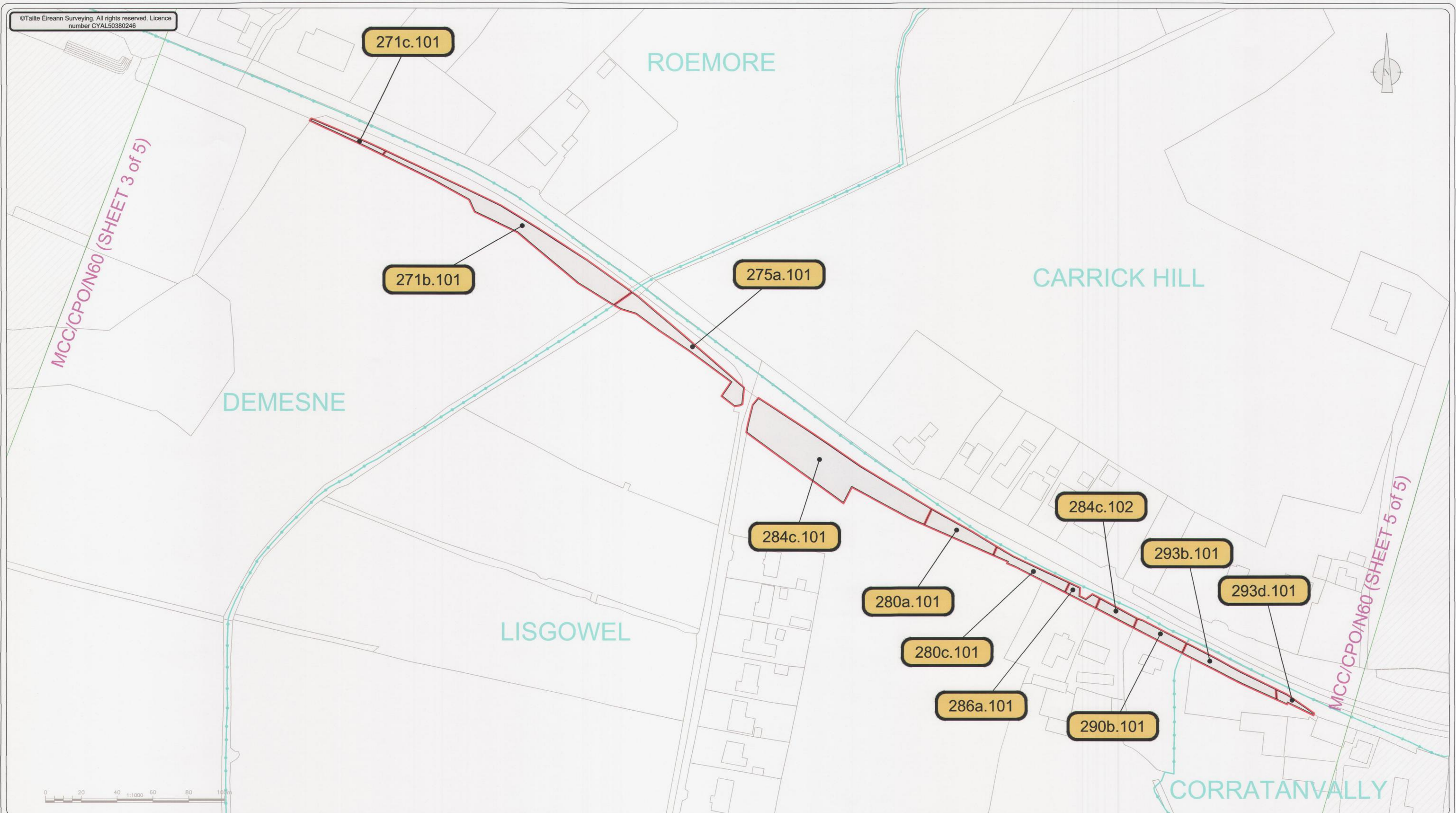
The official seal of MAYO COUNTY COUNCIL was affixed hereto this 17 day of May 2024 in the presence of:-

[Signature] Chief Executive
[Signature] Cathaoirleach
[Signature] Head of Roads
 Authorised Officer for the purpose of authenticating the Seal

SEAL

DEPOSITED MAP 5 of 5

Project: N60 Breaffly Active Travel & Safety Measures Scheme			
Title: Mayo County Council Compulsory Purchase Order 2024 (No.1)			
Scale: 1 : 1,000 @ A1	Date: April 2024	Filename: Deposit Map 5	Drawing No.: MCC/CPO/N60_BAT-05
Design: P. Dolan	Drawn: P. Hyland	Checked: P. Hyland	



Legend:
 Lands Proposed to be acquired under the SCHEDULE PART 1 (Outlined in red and coloured grey)
 Townland Boundary
 Note: Townland Boundaries shown have been abstracted from Ordnance Survey Mapping and may not relate to existing features as surveyed
 The Acquisition lines on this drawing have been drawn to Irish Transverse Mercator (ITM) and are based on Taitte Éireann Maps.



**MAYO COUNTY COUNCIL
 COMPULSORY PURCHASE**
 [Acquisition of Lands for Active Travel and Safety Measures at Drumconlan Townland in the Electoral Division of Castlebar Rural and the County of Mayo and at Kilkenny, Doogary, Carrownurlaur, Knocknageehy, Demesne, Breaghwy, Lisgowel and Corratanvally Townlands in the Electoral Division of Breaghwy and the County of Mayo]
ORDER 2024 (No.1)

Paul Dolan, BEng, Head of Roads, Mayo County Council, Áras an Chontae, The Mall, Castlebar, County Mayo. Phone 094 906 4289
 Paul Hyland, BEng CEng MIEI, Senior Engineer, Mayo National Roads Office, Glenpark House, The Mall, Castlebar, County Mayo. Phone 094 906 4321

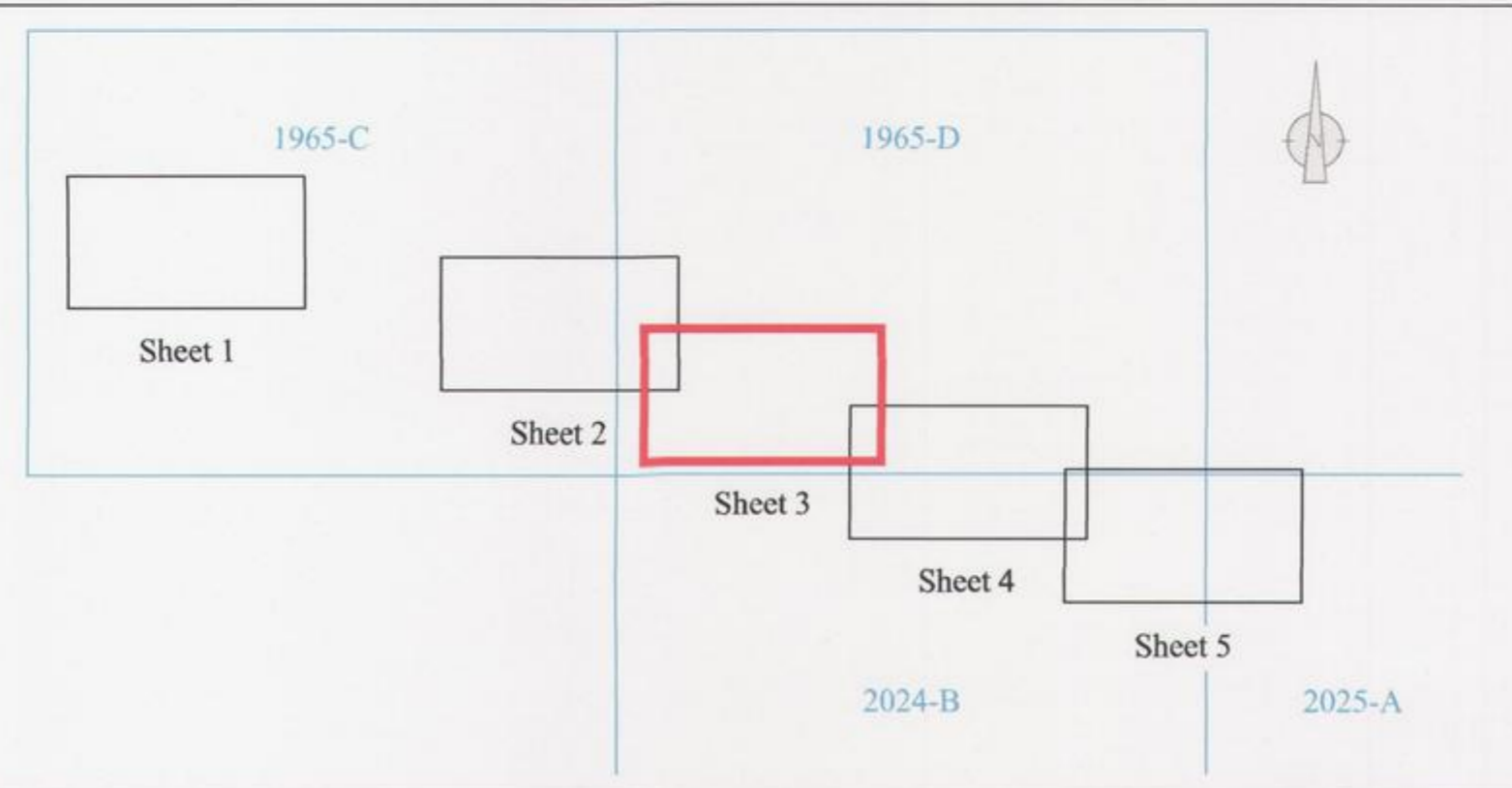
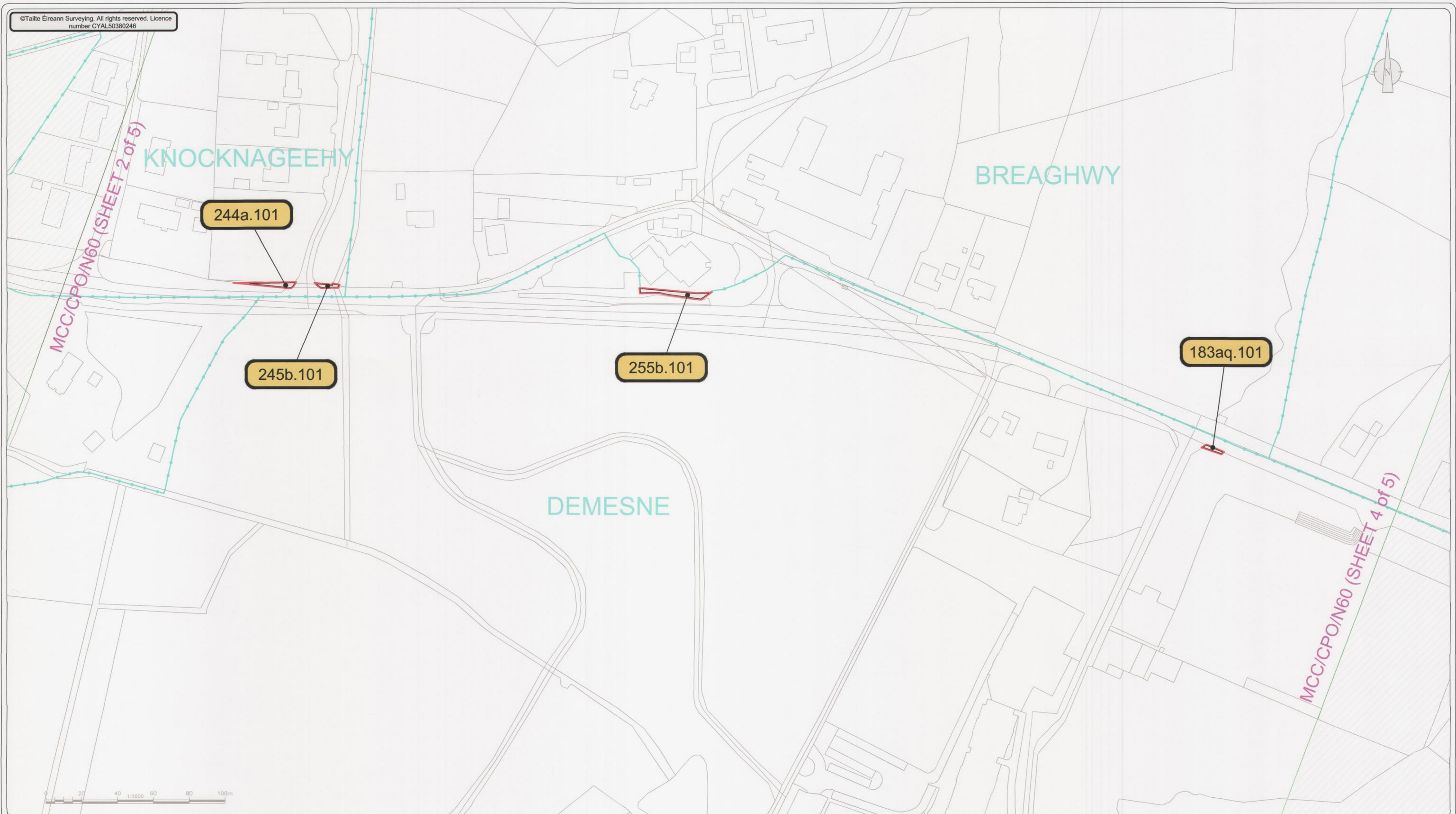
Date	By	Revision

The official seal of MAYO COUNTY COUNCIL was affixed hereto this 17 day of May 2024 in the presence of:-

[Signature] Chief Executive
[Signature] Cathaoirleach
[Signature] Head of Roads
 Authorised Officer for the purpose of authenticating the Seal

SEAL
 DEPOSITED MAP 4 of 5

Project N60 Breaffly Active Travel & Safety Measures Scheme			
Title Mayo County Council Compulsory Purchase Order 2024 (No.1)			
Scale 1 : 1,000 @ A1	Date April 2024	Filename Deposit Map 4	Drawing No: MCC/CPO/N60_BAT-04
Design: P. Hyland	Drawn: P. Hyland	Checked: P. Hyland	



Legend:

Lands Proposed to be acquired under the SCHEDULE PART 1 (Outlined in red and coloured grey)

Townland Boundary
Note: Townland Boundaries shown have been abstracted from Ordnance Survey Mapping and may not relate to existing features as surveyed

The Acquisition lines on this drawing have been drawn to Irish Transverse Mercator (ITM) and are based on Taitte Éireann Maps.



**MAYO COUNTY COUNCIL
 COMPULSORY PURCHASE**

[Acquisition of Lands for Active Travel and Safety Measures at Drumconlan Townland in the Electoral Division of Castlebar Rural and the County of Mayo and at Kilkenny, Doogary, Carrownurlair, Knocknageehy, Demesne, Breaghwy, Lisgowel and Corratnavally Townlands in the Electoral Division of Breaghwy and the County of Mayo]

ORDER 2024 (No.1)

Paul Dolan, BEng,
 Head of Roads,
 Mayo County Council,
 Áras an Chontae, The Mall,
 Castlebar, County Mayo.
 Phone 094 906 4289

Paul Hyland, BEng CEng MIEI,
 Senior Engineer,
 Mayo National Roads Office,
 Glenpark House, The Mall,
 Castlebar, County Mayo.
 Phone 094 906 4321

Date	By	Revision

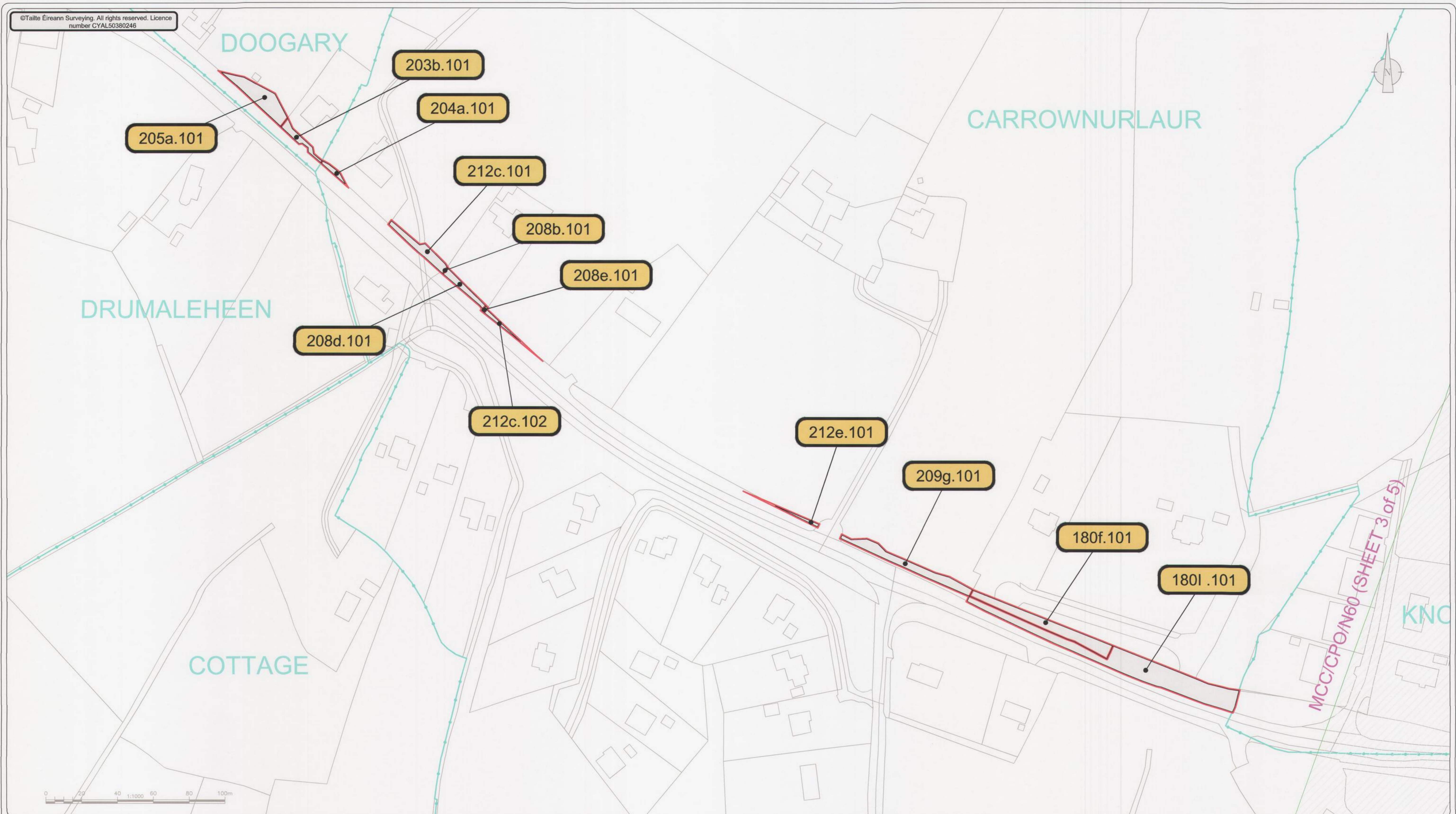
The official seal of MAYO COUNTY COUNCIL was affixed hereto this 17 day of May 2024 in the presence of:-

[Signature] Chief Executive
[Signature] Cathaoirleach
[Signature] Head of Roads
 Authorised Officer for the purpose of authenticating the Seal

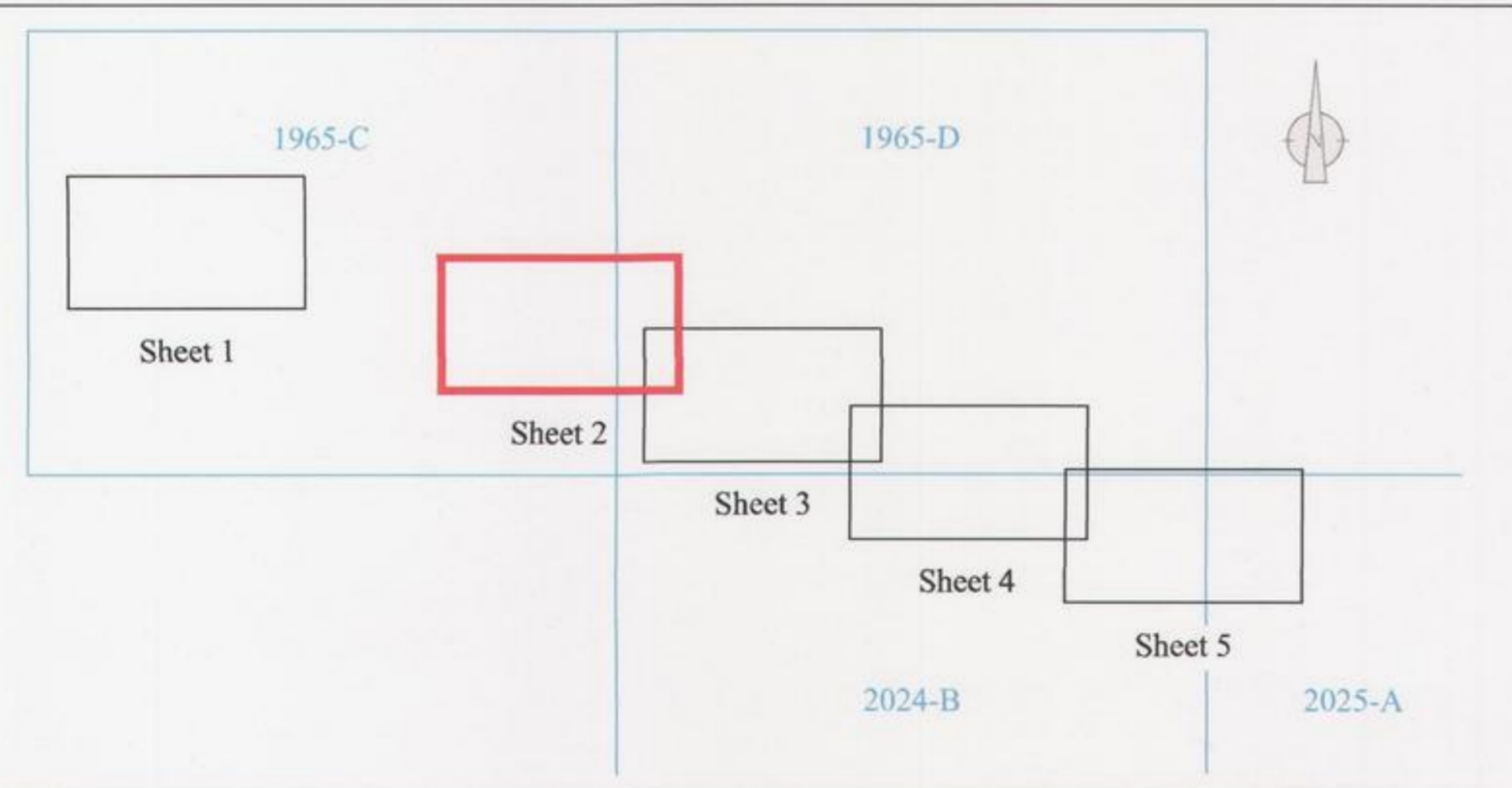
SEAL

DEPOSITED MAP 3 of 5

Project N60 Breaffy Active Travel & Safety Measures Scheme			
Title Mayo County Council Compulsory Purchase Order 2024 (No.1)			
Scale 1 : 1,000 @ A1	Date April 2024	Filename Deposit Map 3	Drawing No.: MCC/CPO/N60_BAT-03
Design: Paul Hyland Procurement Engineer	Drawn: Paul Hyland Procurement Engineer	Checked: Paul Hyland Procurement Engineer	



MCC/CPO/N60 (SHEET 3 of 5)



Legend:
 Lands Proposed to be acquired under the SCHEDULE PART 1 (Outlined in red and coloured grey)
 Townland Boundary
 Note: Townland boundaries shown have been abstracted from Ordnance Survey Mapping and may not relate to existing features as surveyed.
 The Acquisition lines on this drawing have been drawn to Irish Transverse Mercator (ITM) and are based on Taitte Éireann Maps.



**MAYO COUNTY COUNCIL
 COMPULSORY PURCHASE**
 [Acquisition of Lands for Active Travel and Safety Measures at Drumconlan Townland in the Electoral Division of Castlebar Rural and the County of Mayo and at Kilkenny, Doogary, Carrownurlaur, Knocknageehy, Demesne, Breaghwy, Lisgowel and Corratnavally Townlands in the Electoral Division of Breaghwy and the County of Mayo]
ORDER 2024 (No.1)

Paul Dolan, BEng, Head of Roads, Mayo County Council, Áras an Chontae, The Mall, Castlebar, County Mayo. Phone 094 906 4289
 Paul Hyland, BEng CEng MIEI, Senior Engineer, Mayo National Roads Office, Glenpark House, The Mall, Castlebar, County Mayo. Phone 094 906 4321

The official seal of MAYO COUNTY COUNCIL was affixed hereto this 17 day of May 2024 in the presence of:-

 Chief Executive

 Cathaoirleach

 Head of Roads

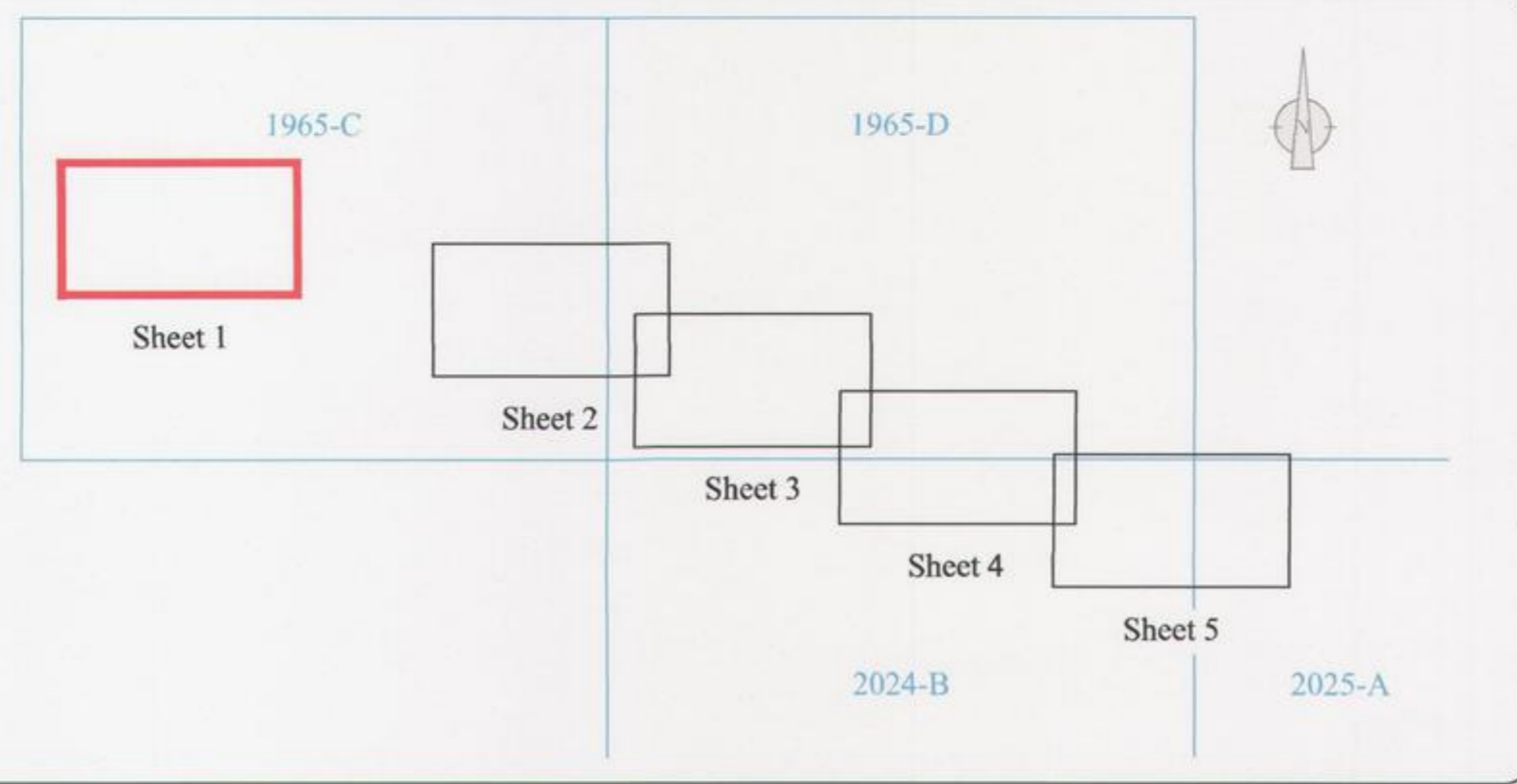
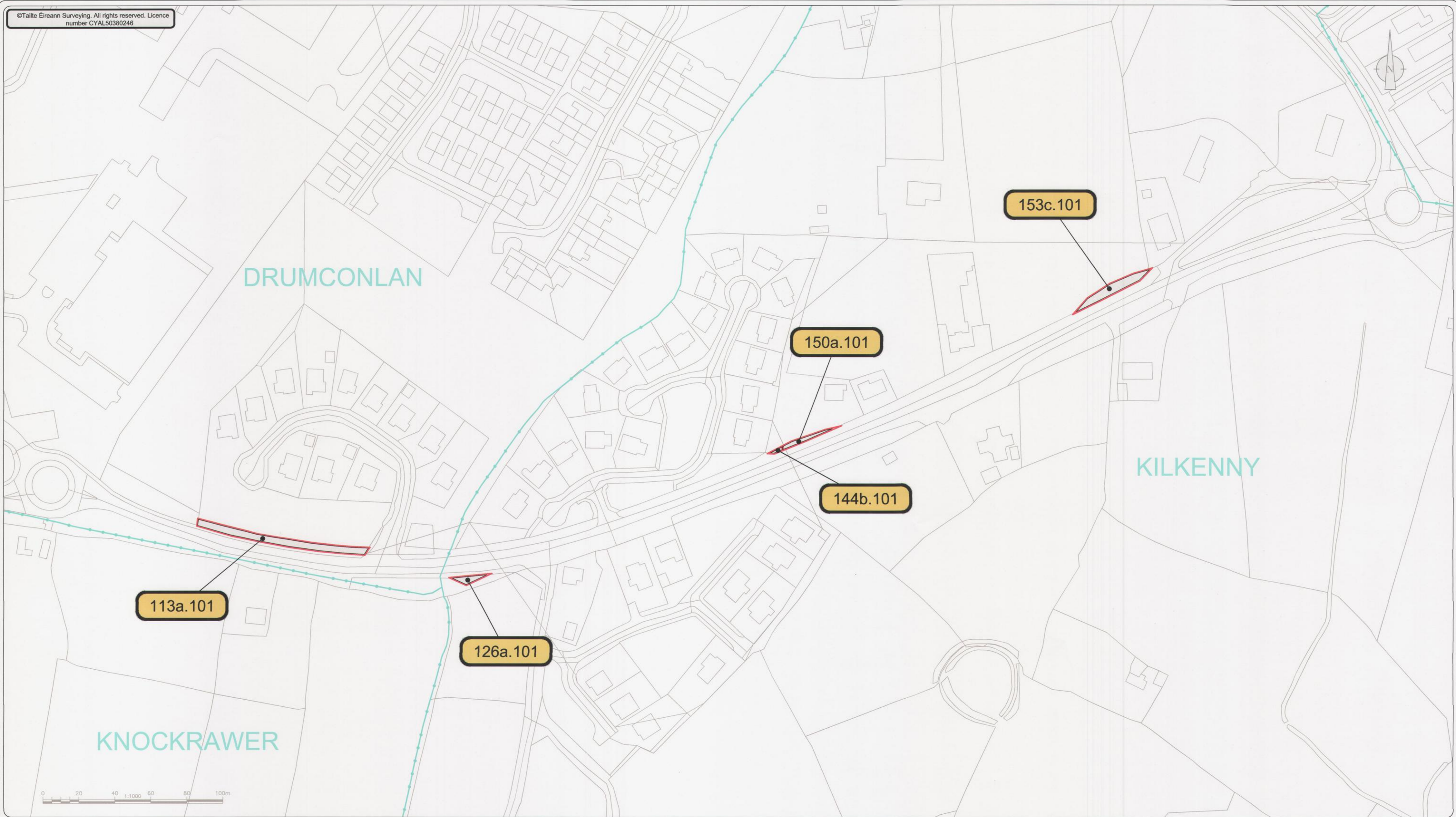
 Authorised Officer for the purpose of authenticating the Seal

SEAL

DEPOSITED MAP 2 of 5

Date	By	Revision

Project	N60 Breaffly Active Travel & Safety Measures Scheme		
Title	Mayo County Council Compulsory Purchase Order 2024 (No.1)		
Scale	1 : 1,000 @ A1	Date	April 2024
Design	1. Paul Hyland, BEng CEng MIEI, Senior Engineer, Mayo National Roads Office	Filename	Deposit Map 2
Drawn	2. Paul Hyland, BEng CEng MIEI, Senior Engineer, Mayo National Roads Office	Checked	3. Paul Hyland, BEng CEng MIEI, Senior Engineer, Mayo National Roads Office
Drawing No.:	MCC/CPO/N60_BAT-02		



Legend:
 Lands Proposed to be acquired under the SCHEDULE PART 1 (Outlined in red and coloured grey)
 Townland Boundary
 Note: Townland Boundaries shown have been abstracted from Ordnance Survey Mapping and may not relate to existing features as surveyed
 The Acquisition lines on this drawing have been drawn to Irish Transverse Mercator (ITM) and are based on Taitte Éireann Maps.




MAYO COUNTY COUNCIL COMPULSORY PURCHASE
 [Acquisition of Lands for Active Travel and Safety Measures at Drumconlan Townland in the Electoral Division of Castlebar Rural and the County of Mayo and at Kilkenny, Doogary, Carrownurlaur, Knocknageehy, Demesne, Breaghwy, Lisgowel and Corratnavally Townlands in the Electoral Division of Breaghwy and the County of Mayo]
ORDER 2024 (No.1)

Paul Dolan, BEng, Head of Roads, Mayo County Council, Áras an Chontae, The Mall, Castlebar, County Mayo. Phone 094 906 4289

Paul Hyland, BEng CEng MIEI, Senior Engineer, Mayo National Roads Office, Glenpark House, The Mall, Castlebar, County Mayo. Phone 094 906 4321

Date	By	Revision

The official seal of MAYO COUNTY COUNCIL was affixed hereto this 17 day of MAY 2024 in the presence of:-
 [Signatures]
 Chief Executive
 Cathaoirleach
 Head of Roads
 Authorised Officer for the purpose of authenticating the Seal



Project N60 Breathty Active Travel & Safety Measures Scheme			
Title Mayo County Council Compulsory Purchase Order 2024 (No.1)			
Scale 1 : 1,000 @ A1	Date April 2024	Filename Deposit Map 1	Drawing No.: MCC/CPO/N60_BAT-01
Design: [Name]	Drawn: [Name]	Checked: [Name]	