





**Legend**

-  Plan Boundary
-  Residential Lands
-  Regeneration Lands

**Residential Phase 1 Lands**

- 

**Map 8:  
Residential and Regeneration Lands**

© Ordnance Survey Ireland. All rights reserved.  
Licence Number: 2016/17 CCMA / Mayo County Council