



Comhairle Contae Mhaigh Eo
Mayo County Council



Tionscaldal Éireann
Project Ireland
2040



An Roinn Iompair
Department of Transport



Attireesh Greenway Link

Part 8 Plans

April 2024



Comhairle Contae Mhaigh Eo
Mayo County Council



Tionscadal Éireann
Project Ireland
2040



An Roinn Iompair
Department of Transport



Attireesh Greenway Link

Part 8 Plans - Table of Contents

April 2024

Drawing No.

NRD/MO/8842/AGL/Part 8/01

NRD/MO/8842/AGL/Part 8/02

NRD/MO/8842/AGL/Part 8/03

NRD/MO/8842/AGL/Part 8/04

23416-1-100

Drawing Title

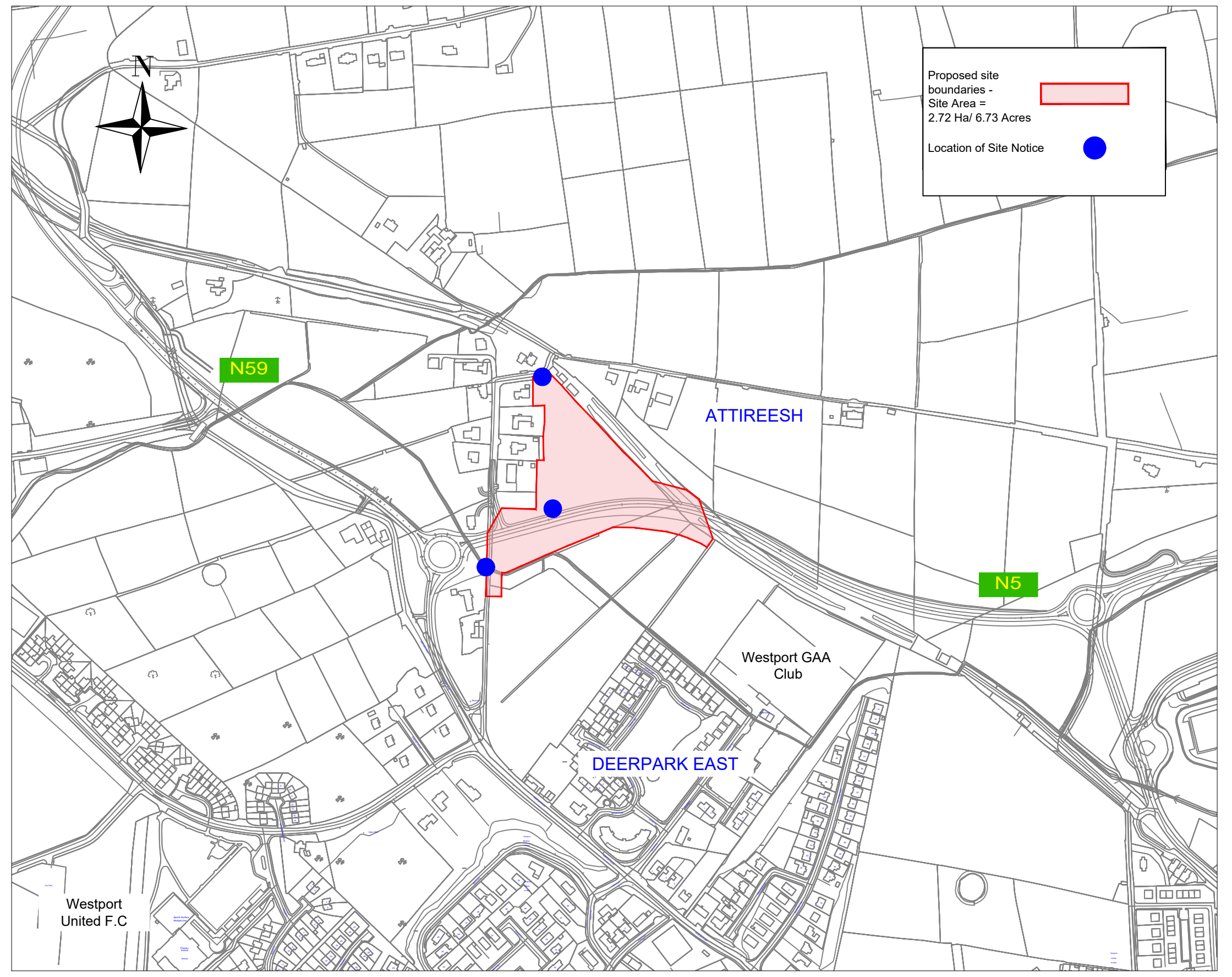
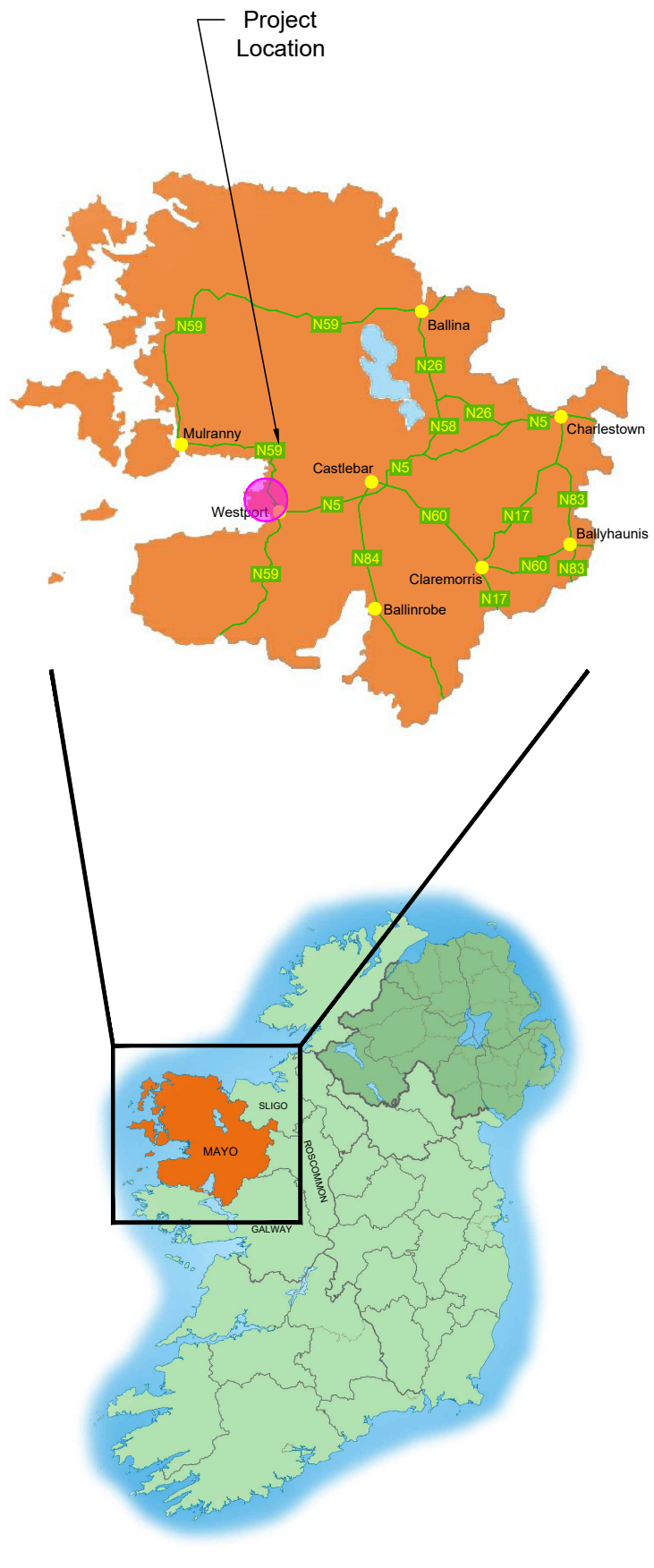
Site Location Map

Plan, Profile & Typical Section

Greenway Cross Sections

Boardwalk Cross Section

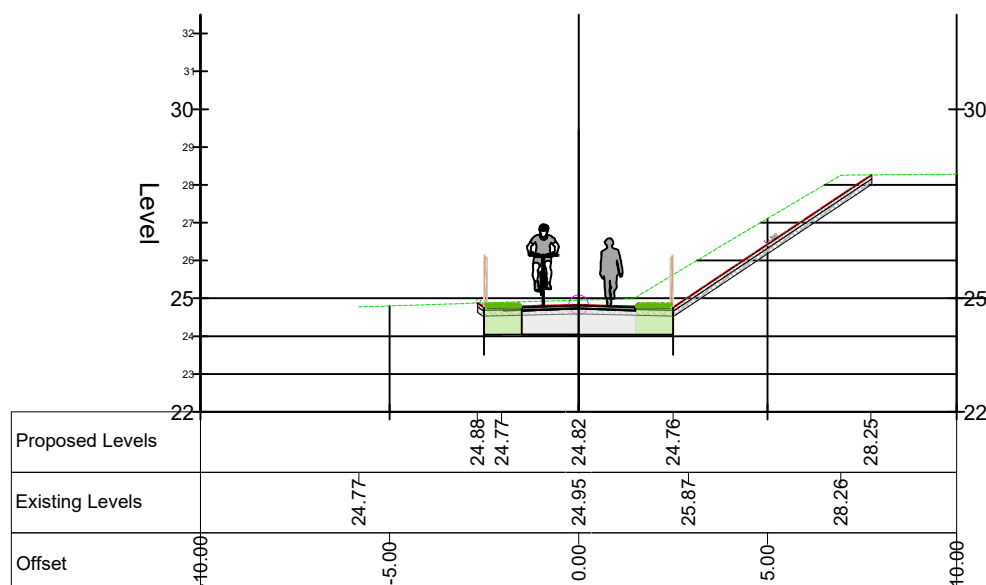
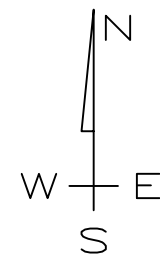
Landscape Masterplan



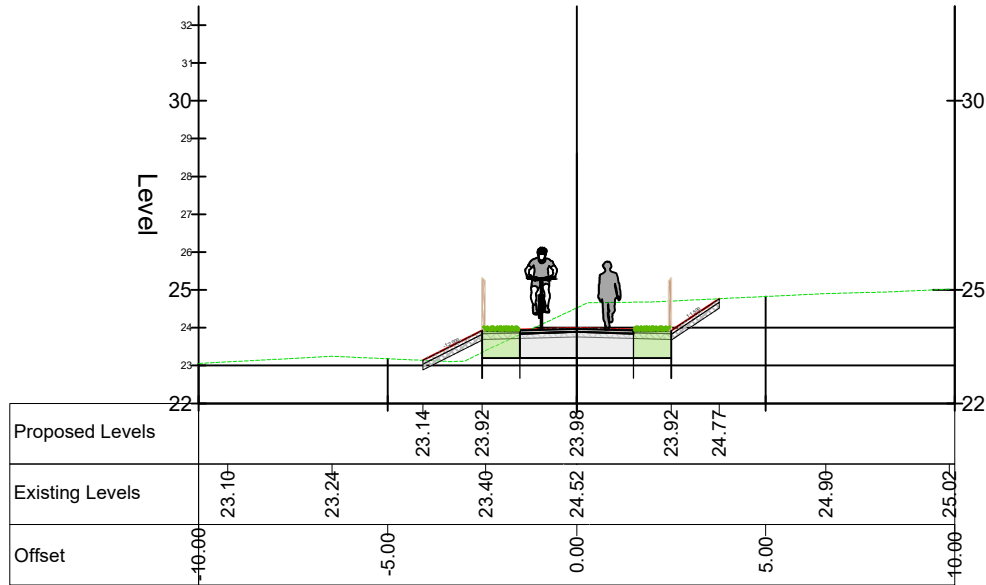
Proposed site boundaries - Site Area = 2.72 Ha/ 6.73 Acres

Location of Site Notice

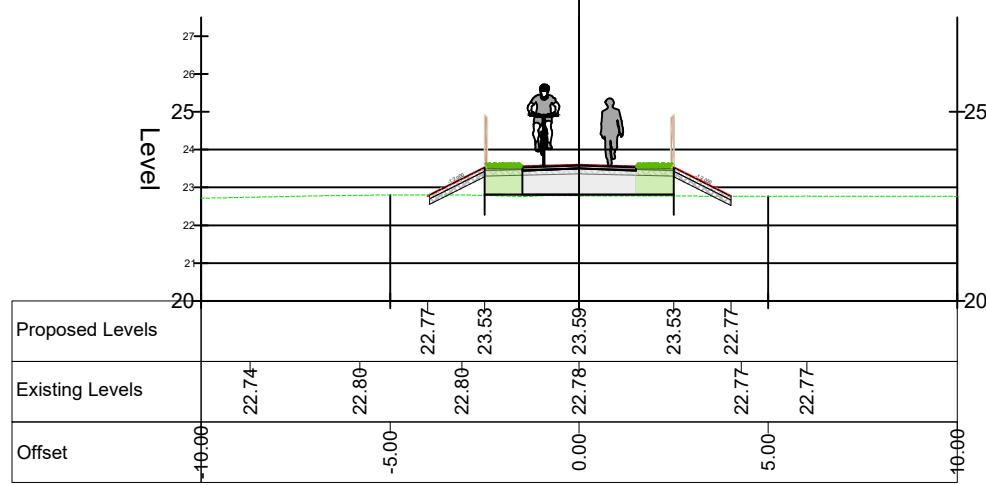
No	Amendment / Issue	Date	By	Checked



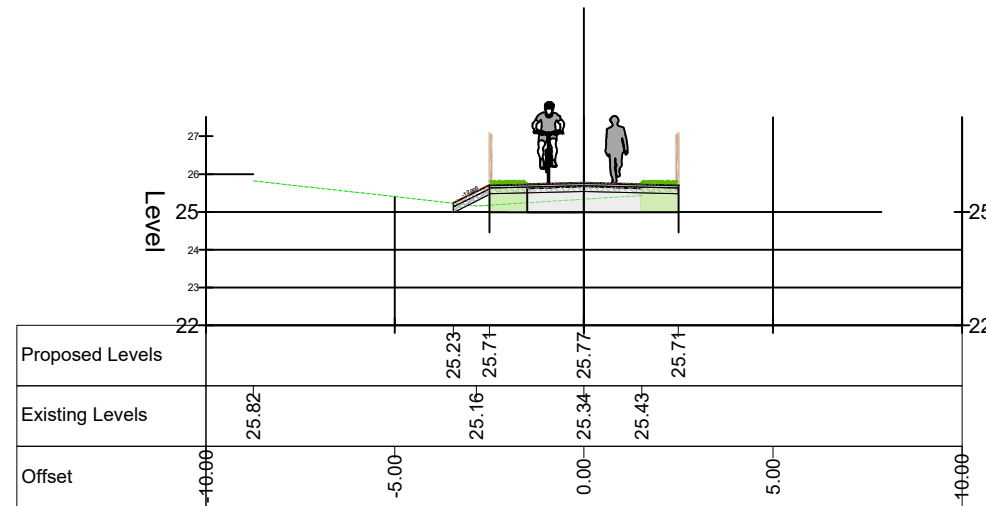
Chainage 50.000



Chainage 100.000

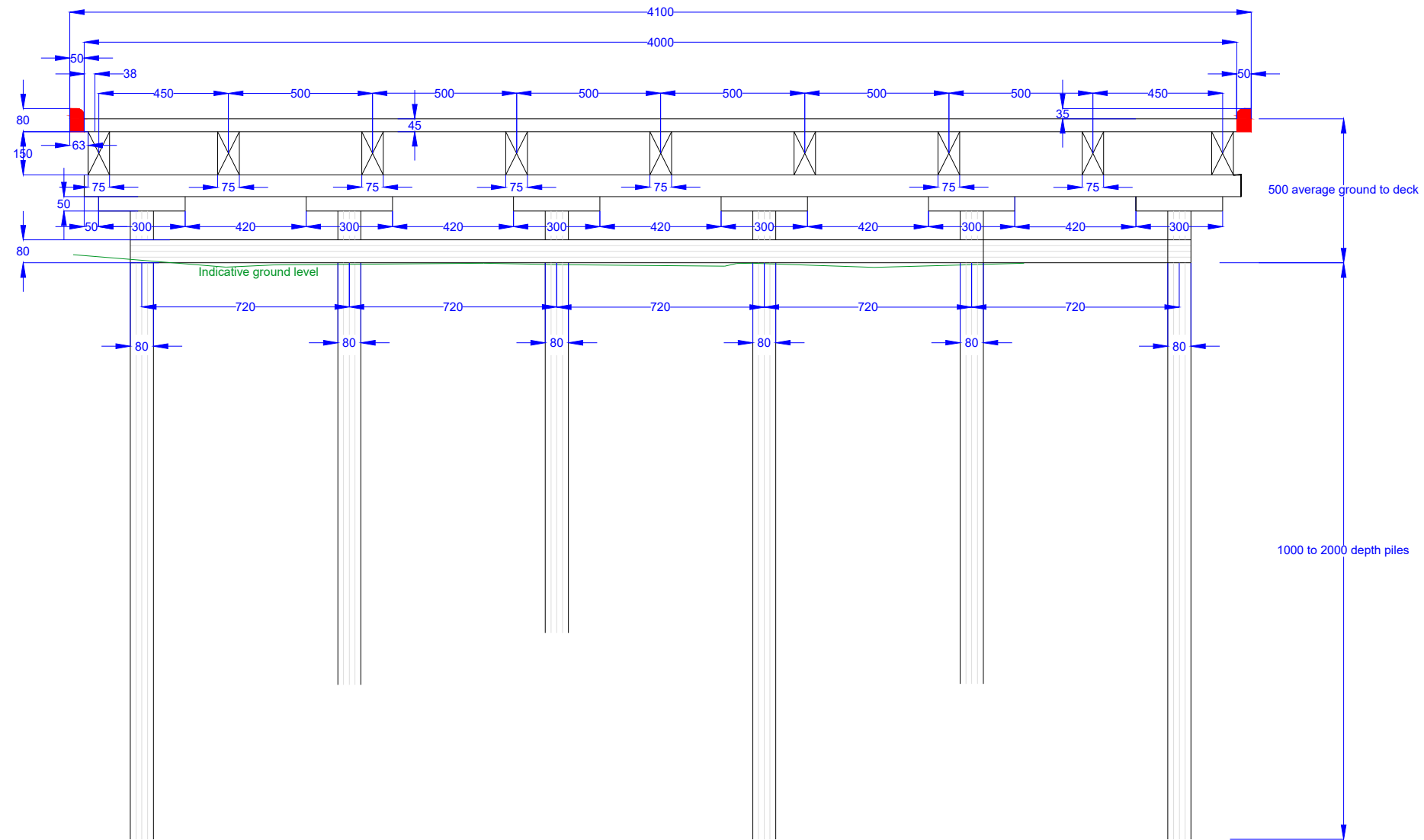


Chainage 150.000



Chainage 200.000

Typical Boardwalk Cross Section



KEY MAP

No	Amendment / Issue	Date	By	Checked


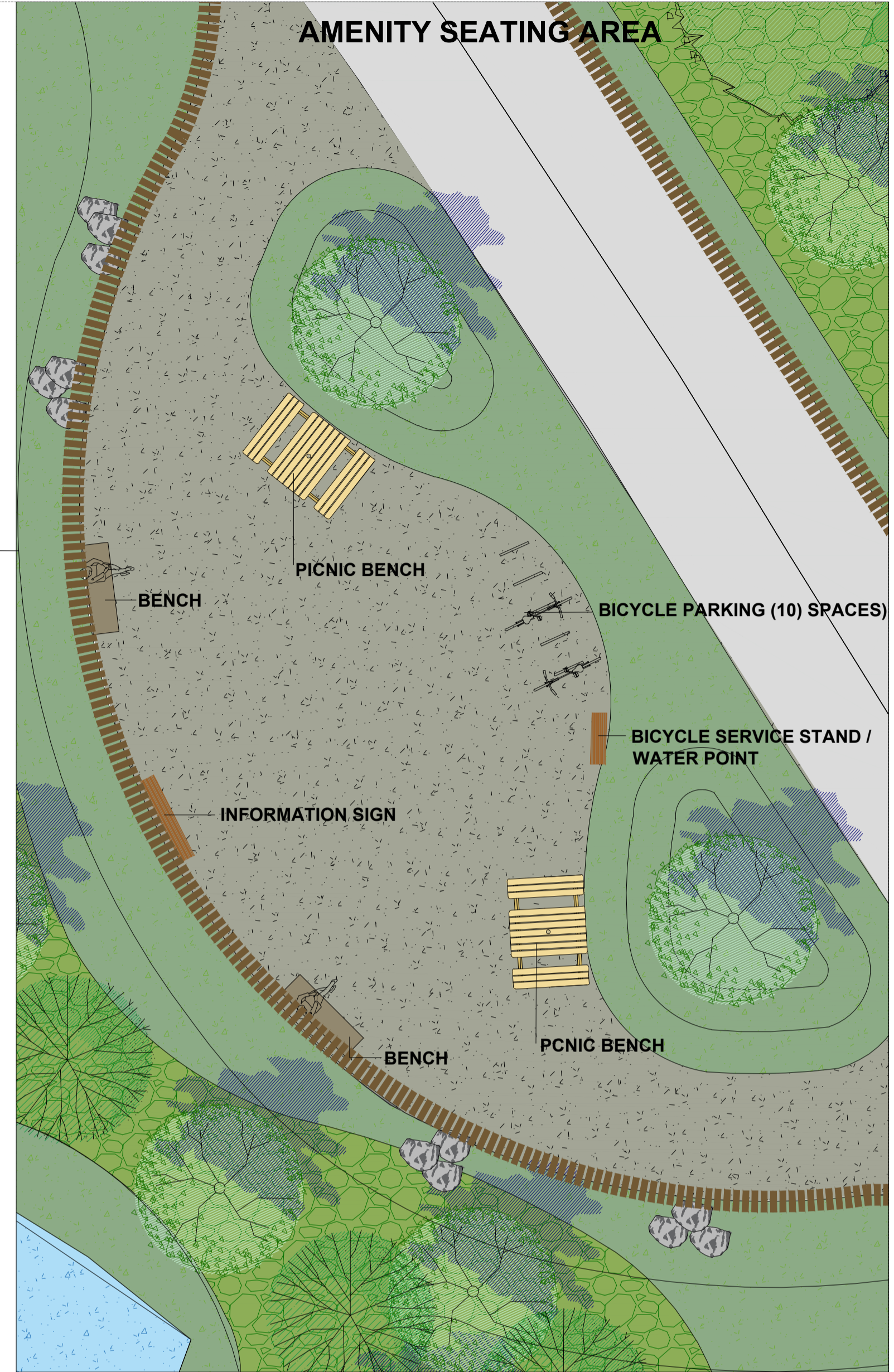
CAD REFERENCE: S:\CSR GALWAY\Landscapes\PROJECT FOLDERS\2023\23419_Altireash Active Travel\CSR23419-1-100_RevB.dwg



BOARDWALK OVER WETLAND



WETLAND PLANTING




AMENITY AREA PICNIC BENCH / SIGNAGE




BICYCLE SERVICE STAND

LEGEND

<p>Proposed Native Feature Trees / Screen Tree Planting</p> <ul style="list-style-type: none"> (B) Betula pendula, 20-25cm girth, 5-6m high (F) Fagus sylvatica, 20-25cm girth 5-6m high (P) Pinus sylvestris, 2m high (Q) Quercus petraea, 20-25cm girth, 5-6m high <p>Existing Trees Retained / Infill Tree Planting</p> <ul style="list-style-type: none"> (S) Salix spp. 18-20cm girth 4-5m high <p>Street / Roadside Trees</p> <ul style="list-style-type: none"> (M) 2m Clear Stem (T) Tilia cordata 'Greenspire', 18-20cm girth 4-5m high (P) Pinus cembra 'Chandler', 16-18cm girth 4-5m high (S) Sorbus aucuparia 'Sternensol', 16-18cm girth 4-5m high (S) Sorbus aria 'Magister', 16-18cm girth 4-5m high 	<p>Proposed Low Shrubs & Groundcover Planting</p> <ul style="list-style-type: none"> Carex sp. Ceanothus Blue Mound Campanula medium Geranium m. 'Czakio' Miscanthus spp. <p>Existing Wetland Planting Retained and Enhanced</p>	<p>Proposed Hedgerow</p> <ul style="list-style-type: none"> Corylus betulus Ligustrum vulgare Fagus sylvatica Crataegus monogyna <p>Cycle racks</p> <ul style="list-style-type: none"> Stainless steel (10 Spaces) <p>Bench Seating</p> <ul style="list-style-type: none"> Hardwood / concrete 	<p>Ornamental / Play Boulders</p> <ul style="list-style-type: none"> Various sizes <p>Picnic Bench</p> <ul style="list-style-type: none"> Recycled Plastic / Hardwood <p>Greenway Information Sign</p> <ul style="list-style-type: none"> Recycled Plastic / Hardwood 	<p>Fence</p> <ul style="list-style-type: none"> Treated Timber post & rail fencing <p>Native wildflower grass mix</p> <p>Mown amenity grass</p>	<p>Amenity Area Surface</p> <ul style="list-style-type: none"> Coloured Tarmac / Resin Bound Gravel
<p>Native Understorey Woodland Planting</p> <ul style="list-style-type: none"> Prunus spinosa Rubus cuneifolius Sambucus nigra Viburnum opulus 					



Woodland understorey planting



Tree Lined Greenway

REV	DATE	AMENDMENT
<p>CUNNANE STRATTON REYNOLDS LAND PLANNING & DESIGN</p> <p>GALWAY OFFICE ARDAGONG, BALLYTRASNA, TUAM, CO GALWAY. TEL 093 60854 EMAIL galwayinfo@csrlandplan.ie www.csrlandplan.ie</p>		
PROJECT:	DATE:	April 2024
Attireash Active Travel	SCALE:	1:500 @ A1
DRAWING:	DRAWN:	RH
LANDSCAPE MASTERPLAN	CHECKED:	KM
DRAWING NO:	23419-1-100	